WAAS CH 53414 W29A	APP CRS 292°	Rwy ldg 8506 TDZE 227 Apt Elev 236

RNAV (GPS) RWY 29
COLUMBIA METRO (CAE)

For uncompensated Baro-VNAV systems, LNAV/VNAV NA below -15°C (5°F) or above 48°C (118°F). DME/DME RNP-0.3 NA.
**RVR 1800 authorized with use of FD or AP or HUD to DA.

MALSR

MISSED APPROACH: Climb to 3000 direct BAPNE and hold.

ATIS	COLUMBIA APP CON	COLUMBIA TOWER	GND CON	CLNC DEL
120.15	133.4 285.6 (290°-109°) 124.15 338.2 (110°-289°)	119.5 257.8	121.9 348.6	119.75

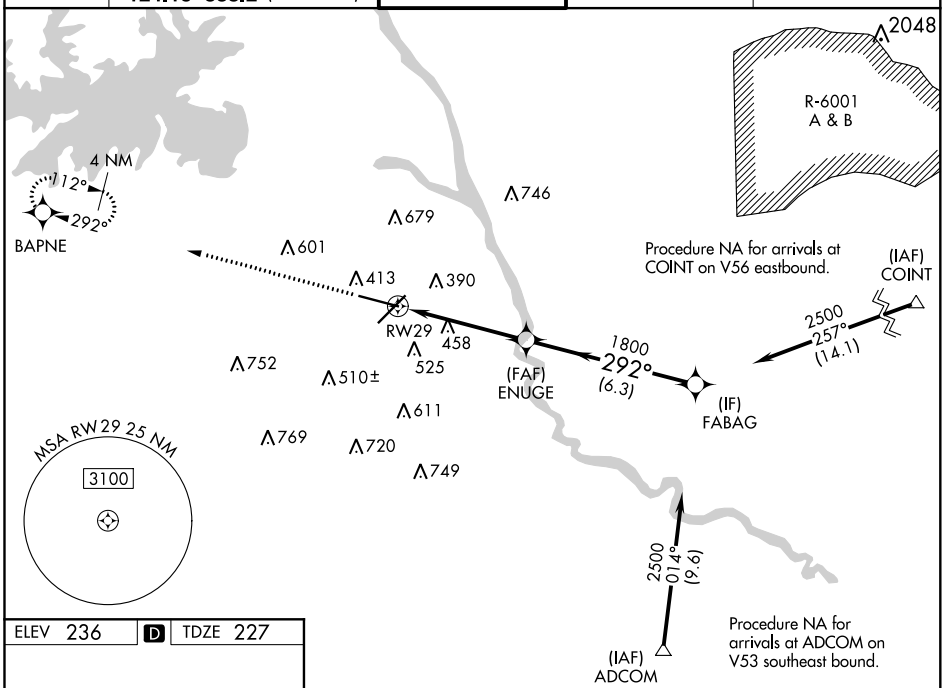

ELEV 236 | D | TDZE 227

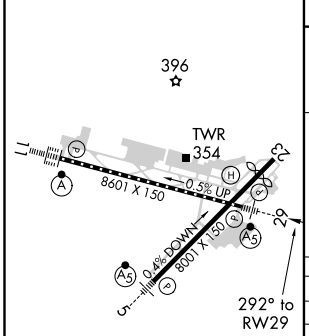

REIL Rwy 23
TDZ/CL Rwy 11
HIRL Rwys 5-23 and 11-29

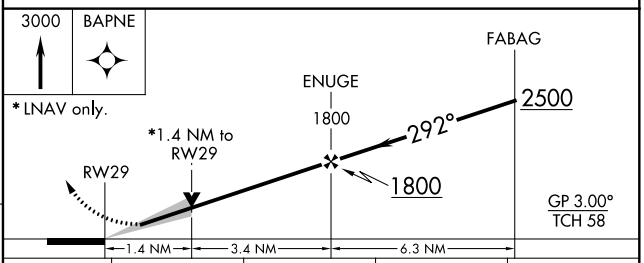

CATEGORY	A	B	C	D
LPV DA **	427/24 200 (200-½)			
LNAV/VNAV DA	544/24 317 (400-½)			544/40 317 (400-¾)
LNAV MDA	720/24 493 (500-½)		720/40 493 (500-¾)	720/50 493 (500-1)
CIRCLING	740-1 504 (600-1)	860-1 624 (700-1)	1040-2¼ 804 (900-2¼)	1040-2½ 804 (900-2½)

SE-2, 16 JUN 2022 to 14 JUL 2022

SE-2, 16 JUN 2022 to 14 JUL 2022