WAAS CH 82119 W19A	APP CRS 187°	Rwy ldg 6605 TDZE 505 Apt Elev 516

RNAV (GPS) RWY 19
WACO RGNL (ACT)

RNP APCH.

For uncompensated Baro-VNAV systems, LNAV/VNAV NA below -8°C or above 54°C. For inop ALS, increase LNAV/VNAV visibility all Cats to RVR 4000.
ASR **RVR 1800 authorized with use of FD or AP or HUD to DA.

MALSR

MISSED APPROACH: Climb to 4000 direct YAYUC and on track 171° to BOSEL and hold, continue climb-in-hold to 4000.

ATIS	WACO APP CON ★	WACO TOWER ★	GND CON	UNICOM
123.85	127.65 227.125	119.3 (CTAF) L 257.8	121.9	122.95

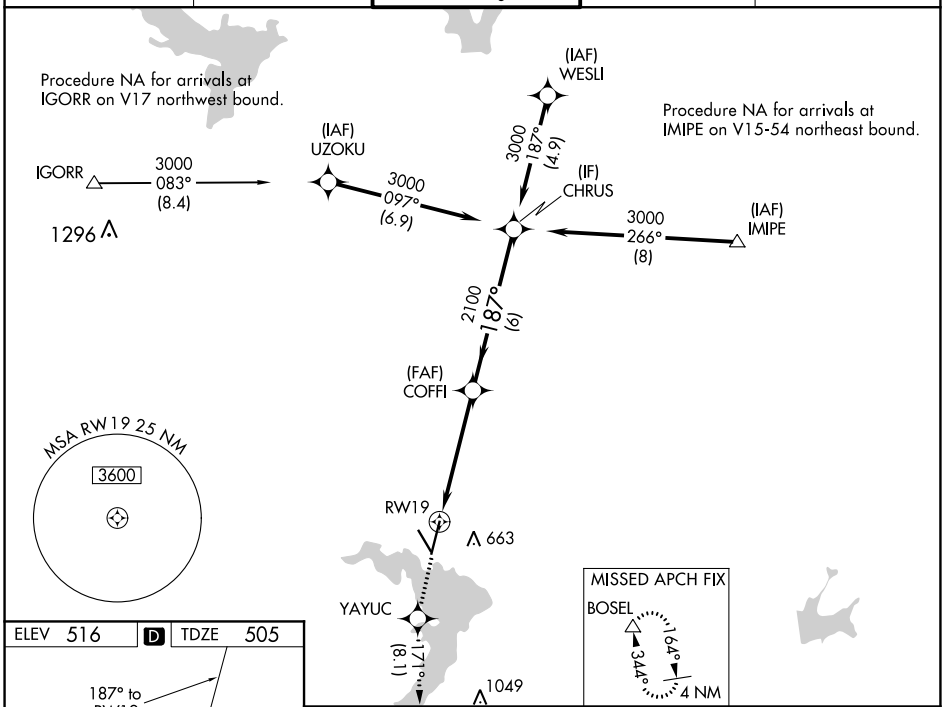

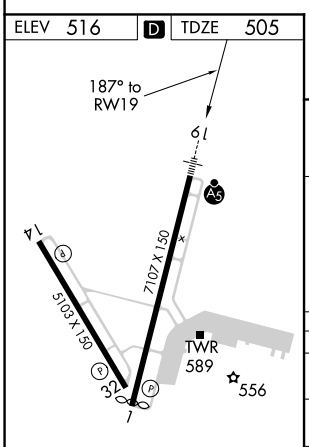

REIL Rwy 14
HIRL Rwy 1-19 L
MIRL Rwy 14-32

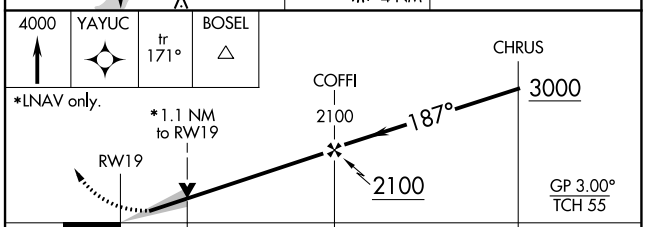

CATEGORY	A	B	C	D
LPV DA**	705/24 200 (200-½)			
LNAV/VNAV DA	755/24 250 (300-½)			
LNAV MDA	900/24 395 (400-½)		900/35 395 (400-⅝)	
C CIRCLING	940-1 424 (500-1)	980-1 464 (500-1)	1020-1½ 504 (600-1½)	1160-2 644 (700-2)

SC-3, 16 JUN 2022 to 14 JUL 2022
SC-3, 16 JUN 2022 to 14 JUL 2022