WAAS CH 70411 W18B	APP CRS 177°	Rwy ldg 7019 TDZE 128 Apt Elev 131

RNAV (GPS) RWY 18R
GREENVILLE MID-DELTA (GLH)

For uncompensated Baro-VNAV systems, LNAV/VNAV NA below -15°C (5°F) or above 54°C (130°F). DME/DME RNP-0.3 NA. When local altimeter setting not received, use Greenwood altimeter setting: increase LPV DA to 486 feet and all Cats visibility ¼ SM; increase LNAV/VNAV DA to 554 feet and all Cats visibility ½ SM; increase all MDA 120 feet and LNAV Cat C/D visibility ¼ SM and Circling Cat D visibility ½ SM. VDP and Baro-VNAV NA when using Greenwood altimeter setting.

MISSED APPROACH: Climb to 2000 direct KEVNE and hold.

ASOS	MEMPHIS CENTER	GREENVILLE TOWER ★	GND CON	UNICOM
125.525	135.875 269.35	119.0 (CTAF) L 256.9	121.8 256.9	122.95

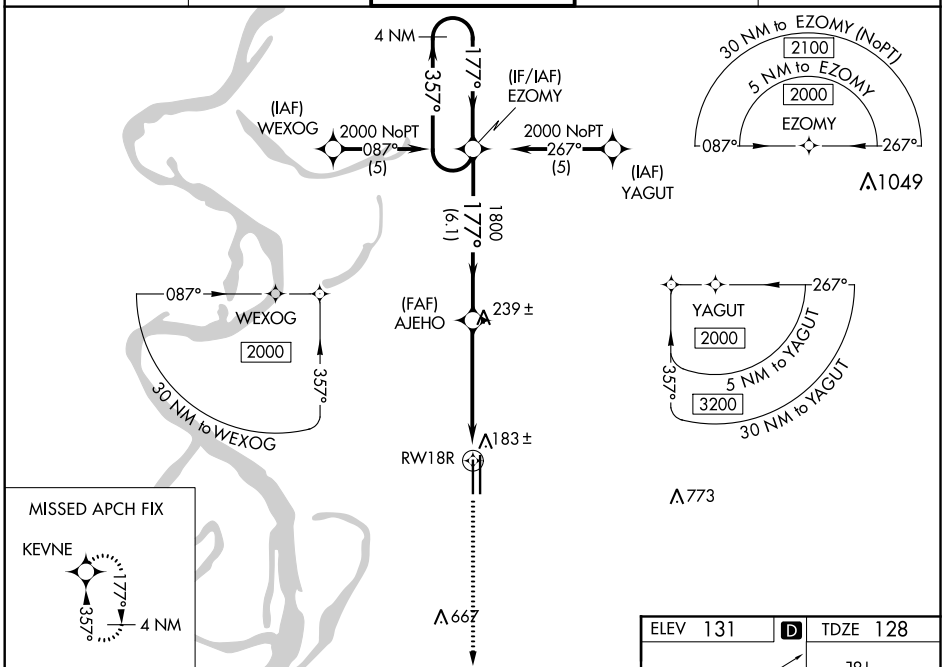

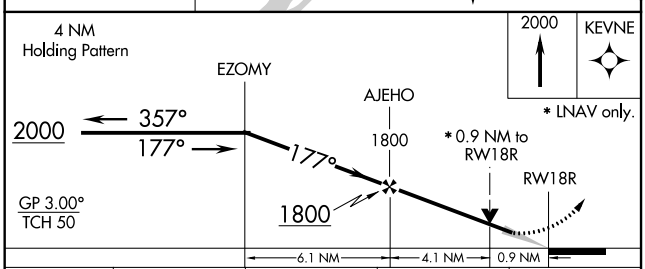

CATEGORY	A	B	C	D
LPV DA	378-1 250 (300-1)			
LNAV/VNAV DA	446-1 318 (400-1)			
LNAV MDA	480-1 352 (400-1)			480-1¼ 352 (400-1¼)
CIRCLING	600-1 469 (500-1)		600-1½ 469 (500-1½)	800-2 669 (700-2)

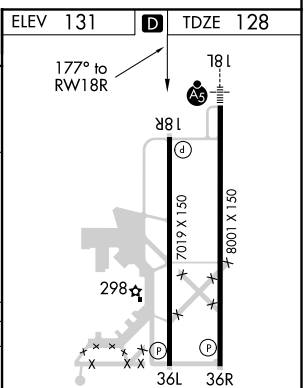

REIL Rwy 36R
MIRL Rwy 18R-36L
HIRL Rwy 18L-36R L

SC-4, 16 JUN 2022 to 14 JUL 2022

SC-4, 16 JUN 2022 to 14 JUL 2022