FORT RUCKER, ALABAMA

RNAV (GPS) RWY 36

WAAS CH 63110 W36A	APCH CRS 004°	Rwy ldg 5025 TDZE 298 Arpt Elev 301

AL-577 [USA]

CAIRNS AAF (KOZR)

RADAR required.

DME/DME RNP-0.3 NA
For uncompensated BARO-VNAV systems, LNAV/VNAV NA below -15°C (5°F) or above 48°C (118°F).

MISSED APPROACH: Climb to 2000 direct RKEMP and hold.

ATIS	APP CON			TOWER ★	GND CON	CLNC DEL	PAR
111.2 316.15	021°-120° 121°-219° 220°-340° 341°-020°	125.4 133.75 133.45 121.1	327.125 270.35 239.275 319.25	135.2 (CTAF) 248.55	121.9 288.25	118.075 380.1	

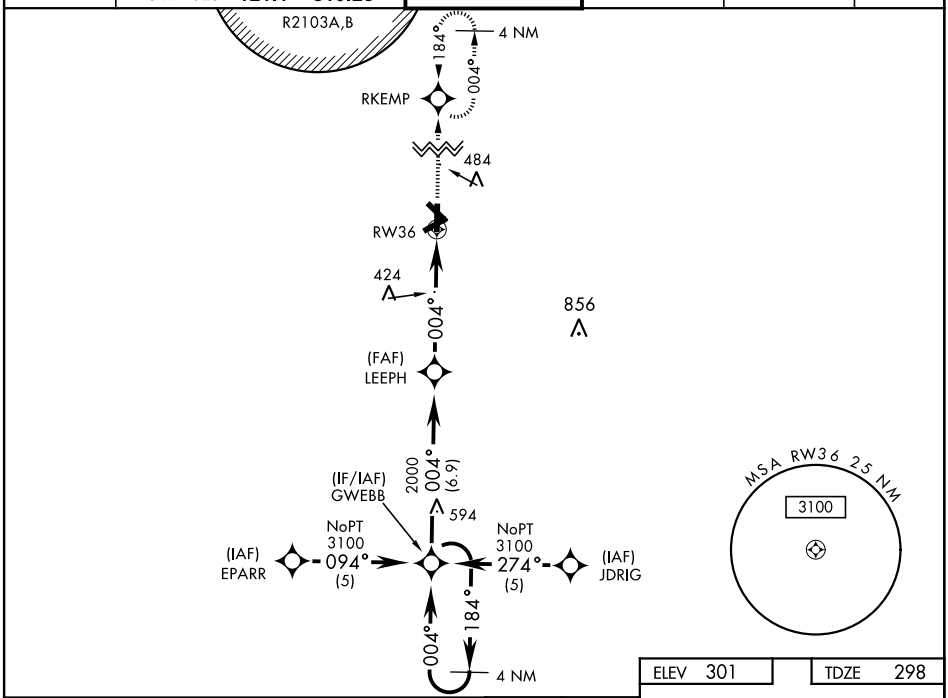

ELEV 301	TDZE 298

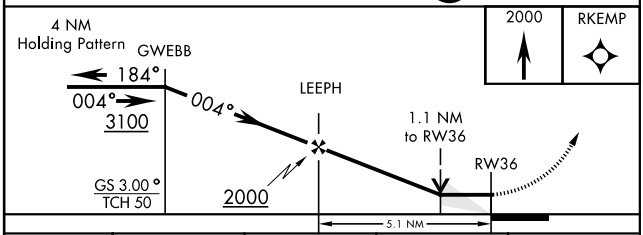

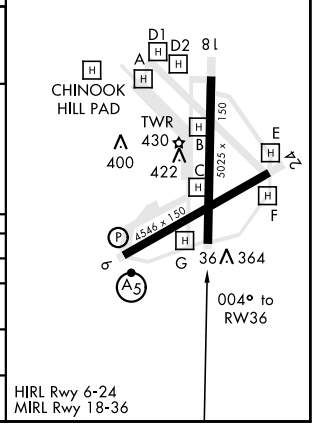

CATEGORY	A	B	C	D
LPV DA	565-1 267 (300-1)			
LNAV/ VNAV DA	634-1¼ 336 (400-1¼)			
LNAV MDA	680-1 382 (400-1)			680-1¼ 382 (400-1¼)
CIRCLING	780-1 479 (500-1)	820-1 519 (600-1)	860-1½ 559 (600-1½)	900-2 599 (600-2)

SE-4, 16 JUN 2022 to 14 JUL 2022