WAAS CH 77731 W02A	APP CRS 018°	Rwy ldg 5500 TDZE 1018 Apt Elev 1021

RNAV (GPS) RWY 2
ALEXANDER FLD SOUTH WOOD COUNTY (ISW)

RNP APCH.

Circling NA to Rwys 18 and 36. Circling Rwy 20, 30 NA at night. Baro-VNAV and VDP NA when using Stevens Point altimeter setting. Rwy 2 helicopter visibility reduction below ¾ SM NA. For uncompensated Baro-VNAV systems, LNAV/VNAV NA below -17°C or above 54°C. When local altimeter setting not received, use Stevens Point altimeter setting; increase LPV DA to 1351 feet; increase LNAV/VNAV DA to 1546 feet and all visibilities ⅛ SM; increase all MDAs 60 feet, LNAV Cat C and D visibilities ⅛ SM and Circling Cat C and D visibilities ¼ SM.

MISSED APPROACH: Climb to 3000 direct UYOLU and on track 022° to AKAKE and hold.

ASOS	MINNEAPOLIS CENTER	UNICOM
126.575	124.4 317.7	122.8 (CTAF) L

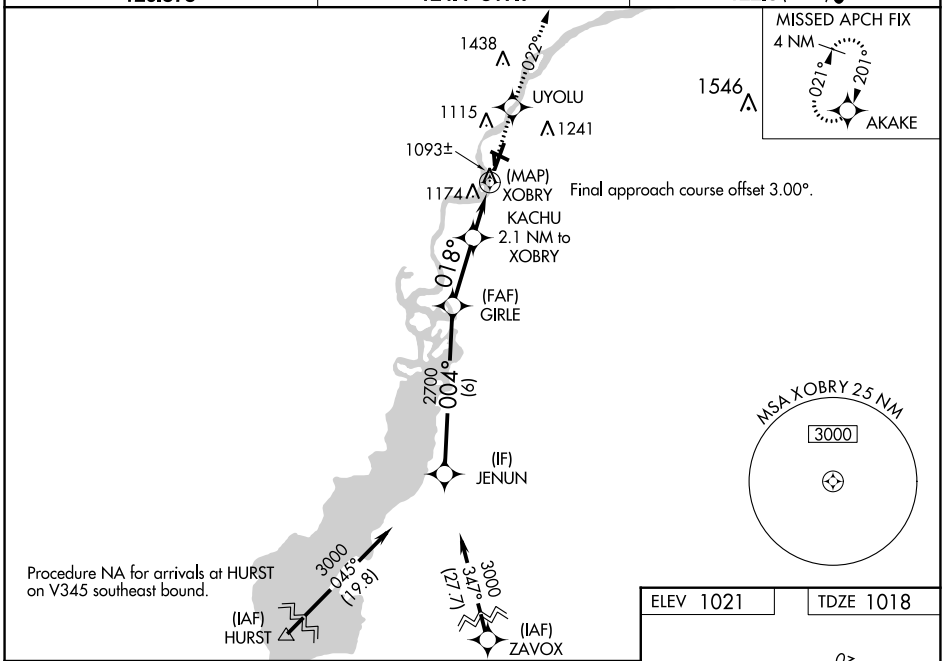

VGSI and RNAV glidepath not coincident (VGSI Angle 3.00/TCH 35).

3000	UYOLU	tr 022°	AKAKE

*LNAV only.

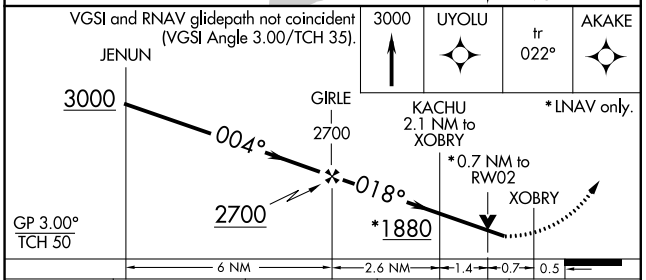

CATEGORY	A	B	C	D
LPV DA	1298-1 280 (300-1)			
LNAV/VNAV DA	1493-1⅜ 475 (500-1⅜)			
LNAV MDA	1440-1 422 (500-1)		1440-1¼ 422 (500-1¼)	
C CIRCLING	1480-1 459 (500-1)	1560-1 539 (600-1)	1620-1½ 599 (600-1½)	1800-2½ 779 (800-2½)

ELEV 1021	TDZE 1018

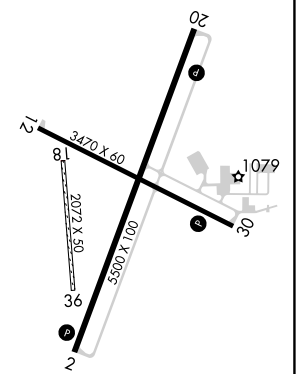

REIL Rwys 2 and 20 L
MIRL Rwys 2-20 and 12-30 L

EC-3, 16 JUN 2022 to 14 JUL 2022

EC-3, 16 JUN 2022 to 14 JUL 2022