VORTAC SSI	APP CRS	Rwy ldg	N/A
109.8	037°	TDZE	N/A
Chan 35		Apt Elev	11

VOR-A
JEKYLL ISLAND (Ø9J)

NA

Use St Simons Island altimeter setting; when not received, use Jacksonville Intl altimeter setting and increase MDA 100 feet.

MISSED APPROACH: Climbing right turn to 2000 direct SSI VORTAC and hold, continue climb-in-hold to 2000.

SSI ASOS	JACKSONVILLE CENTER	UNICOM
120.025	126.75 277.4	123.05 (CTAF) L

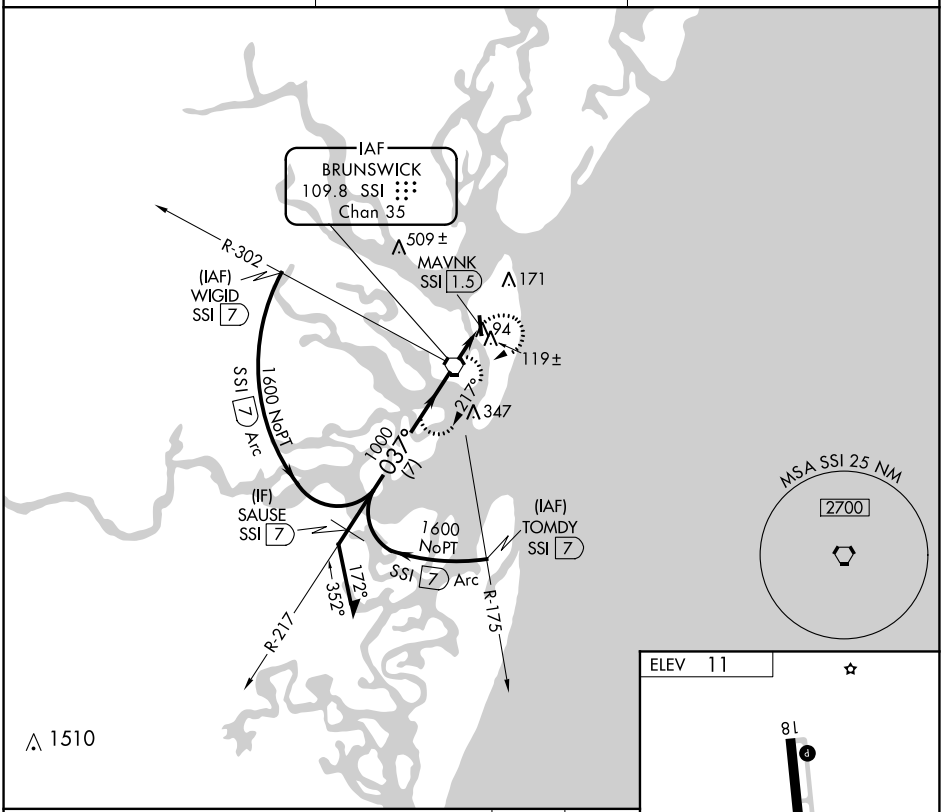

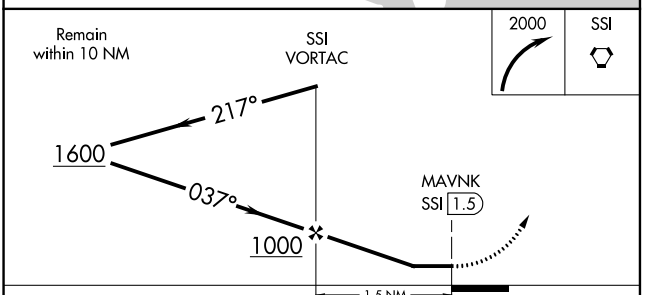

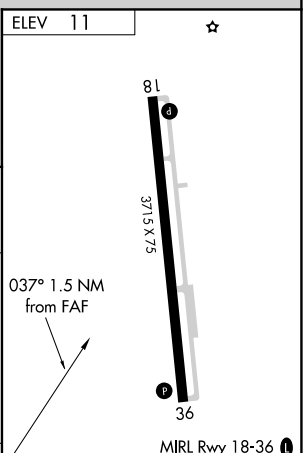

CATEGORY	A	B	C	D
CIRCLING	540-1 529 (600-1)		NA	

FAF to MAP 1.5 NM					
Knots	60	90	120	150	180
Min:Sec	1:30	1:00	0:45	0:36	0:30

SE-4, 16 JUN 2022 to 14 JUL 2022

SE-4, 16 JUN 2022 to 14 JUL 2022