ILS or LOC RWY 35L
DALLAS-FORT WORTH INTL (DFW)

LOC/DME I-UWX	APP CRS	Rwy 35L ldg 13400	Rwy 35C ldg 13400
111.35 Chan 50 (Y)	356°	TDZE 564	TDZE 563
		Apt Elev 607	Apt Elev 607

T DME or RADAR required. Simultaneous approach authorized with Rwy 36 L/R and Rwy 35R. Inop table does not apply to Sidestep Rwy 35C.

Rwy 35L MALSR · Rwy 35C ALSF-2

MISSED APPROACH: Climb to 2000 then climb to 3000 on TTT VOR/DME R-356 to BOSSI/TTT 19.7 DME and hold.

D-ATIS	REGIONAL APP CON	DFW TOWER	GND CON	CLNC DEL	CPDLC
ARR 123.775 DEP 135.925	127.075	126.55 127.5 EAST 124.15 134.9 WEST	121.65 121.8 EAST 121.85 WEST	128.25	

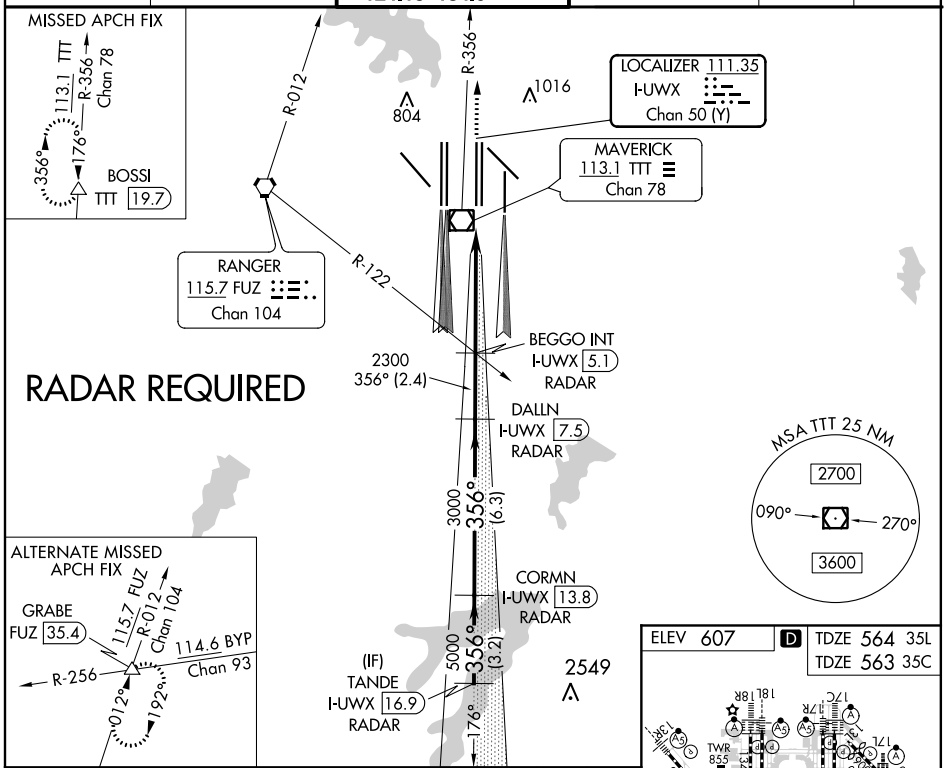

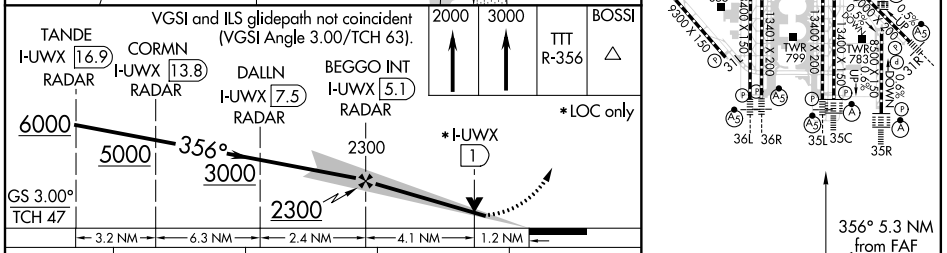

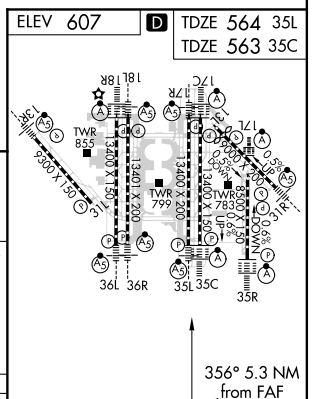

HIRL all Rwys
REIL Rwys 13L and 31L
TDZ/CL all Rwys except 13L, and 31L

CATEGORY	A	B	C	D
S-ILS 35L	764/18 200 (200-½)			
S-LOC 35L	1000/24 436 (400-½)		1000/40 436 (400-¾)	
SIDESTEP 35C	1000-1 437 (400-1)		1000-1½ 437 (400-1½)	1000-2 437 (400-2)

FAF to MAP 5.3 NM					
Knots	60	90	120	150	180
Min:Sec	5:18	3:32	2:39	2:07	1:46

SC-2, 16 JUN 2022 to 14 JUL 2022

SC-2, 16 JUN 2022 to 14 JUL 2022