# NDB RWY 35

## PANOLA COUNTY-SHARPE FLD (4F2)

| NDB RPF | APP CRS | Rwy ldg | 4000 |
|---|---|---|---|
| 332 | 359° | TDZE | 248 |
| | | Apt Elev | 248 |

When local altimeter setting not received, use Longview altimeter setting. Rwy 35 helicopter visibility reduction below ¾ SM NA. Rwy 17 helicopter visibility reduction below 1 SM NA. Circling Rwy 17 NA at night.

MISSED APPROACH: Climbing right turn to 2000 in RPF NDB holding pattern.

| AWOS-3PT | SHREVEPORT APP CON ★ | UNICOM |
|---|---|---|
| 121.125 | 119.9 335.55 | 122.8 (CTAF) L |

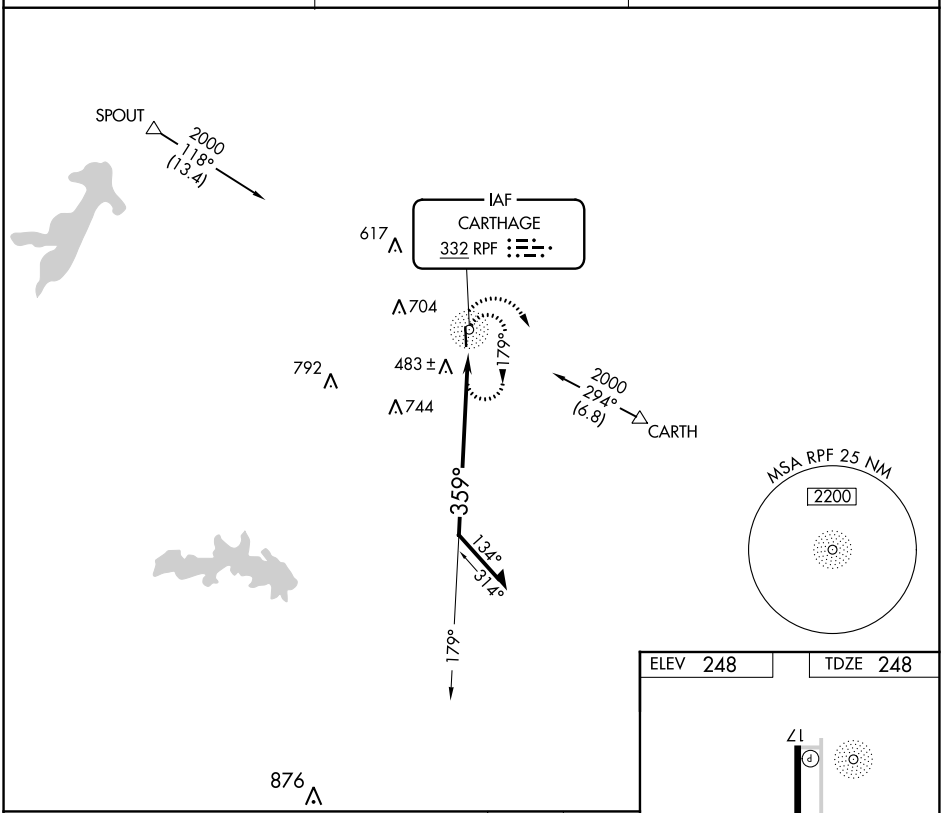


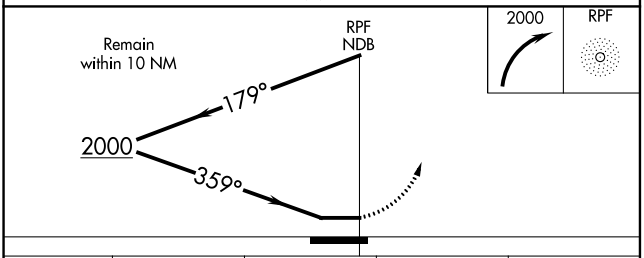


| CATEGORY | A | B | C | D |
|---|---|---|---|---|
| S-35 | 1000-1<br>752 (800-1) | 1000-1¼<br>752 (800-1¼) | 1000-2¼<br>752 (800-2¼) | NA |
| CIRCLING | 1000-1<br>752 (800-1) | 1000-1¼<br>752 (800-1¼) | 1060-2½<br>812 (900-2½) | NA |

ELEV 248 TDZE 248

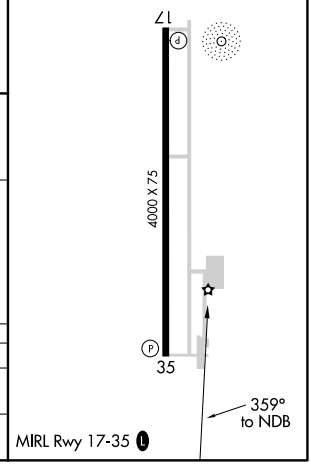


MIRL Rwy 17-35 L



SC-2, 16 JUN 2022 to 14 JUL 2022
SC-2, 16 JUN 2022 to 14 JUL 2022