WAAS	APP CRS	Rwy Idg	5000
CH 87040	140°	TDZE	66
W14A		Apt Elev	67

RNAV (GPS) RWY 14
WILLIAMSBURG RGNL (CKI)

For uncompensated Baro-VNAV systems, LNAV/VNAV NA below -15°C (5°F) or above 54°C (130°F). Baro-VNAV and VDP NA when using Florence Rgnl altimeter setting. DME/DME RNP-0.3 NA.

MISSED APPROACH: Climb to 3000 direct GEVCE and hold.

AWOS-3	MYRTLE BEACH APP CON *	UNICOM
124.775	127.4 257.95	122.7 (CTAF) L

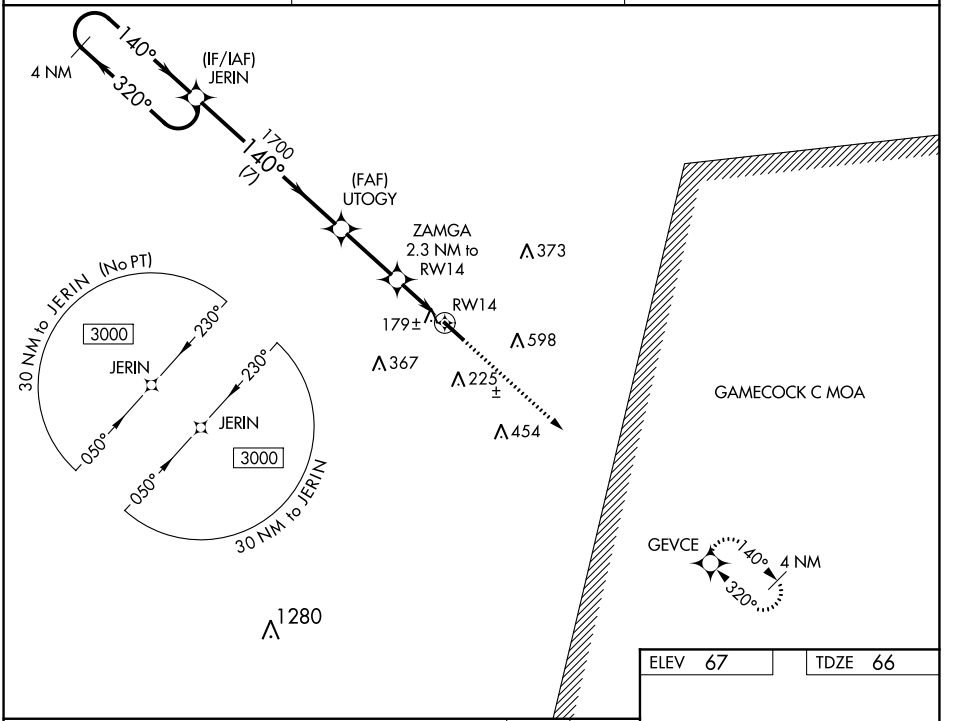

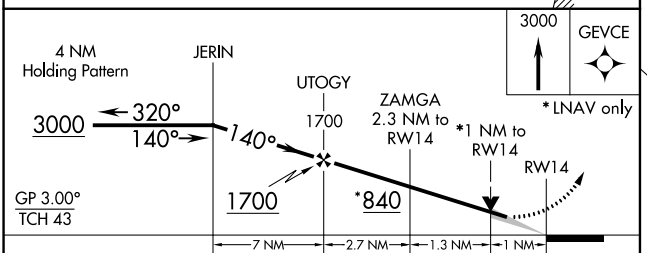

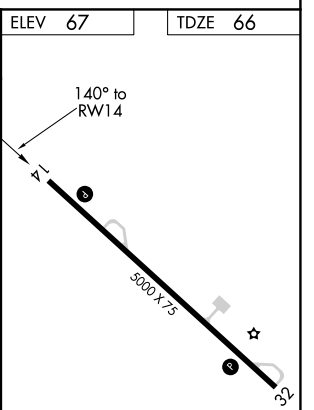

CATEGORY	A	B	C	D
LPV DA	334-1 268 (300-1)	334-⅞ 268 (300-⅞)		
LNAV/VNAV DA	454-1¼ 388 (400-1¼)			
LNAV MDA	440-1 374 (400-1)			
C CIRCLING	480-1 413 (500-1)	580-1 513 (600-1)	960-2¾ 893 (900-2¾)	960-3 893 (900-3)

MIRL Rwy 14-32 L

SE-2, 16 JUN 2022 to 14 JUL 2022
SE-2, 16 JUN 2022 to 14 JUL 2022