RNAV (GPS) RWY 1
LAFAYETTE MUNI (3M7)

WAAS CH 57917 W01A	APP CRS 008°	Rwy ldg 5000 TDZE 969 Apt Elev 969

For uncompensated Baro-VNAV systems, LNAV/VNAV NA below -16°C (4°F) or above 47°C (116°F). DME/DME RNP-0.3 NA. Visibility reduction by helicopters NA. Obtain local altimeter setting on CTAF; when not received, use Bowling Green altimeter setting and increase all DA 133 feet and all MDA 140 feet, increase LPV and LNAV/VNAV all Cats visibility ½ mile, LNAV Cat C and D visibility ¼ mile and Circling Cat C/D visibility ¼ mile. VDP and Baro-VNAV NA when using Bowling Green altimeter setting.

MISSED APPROACH: Climb to 3000 direct OZESI and hold.

NASHVILLE APP CON 118.4 360.7

UNICOM 122.8 (CTAF)

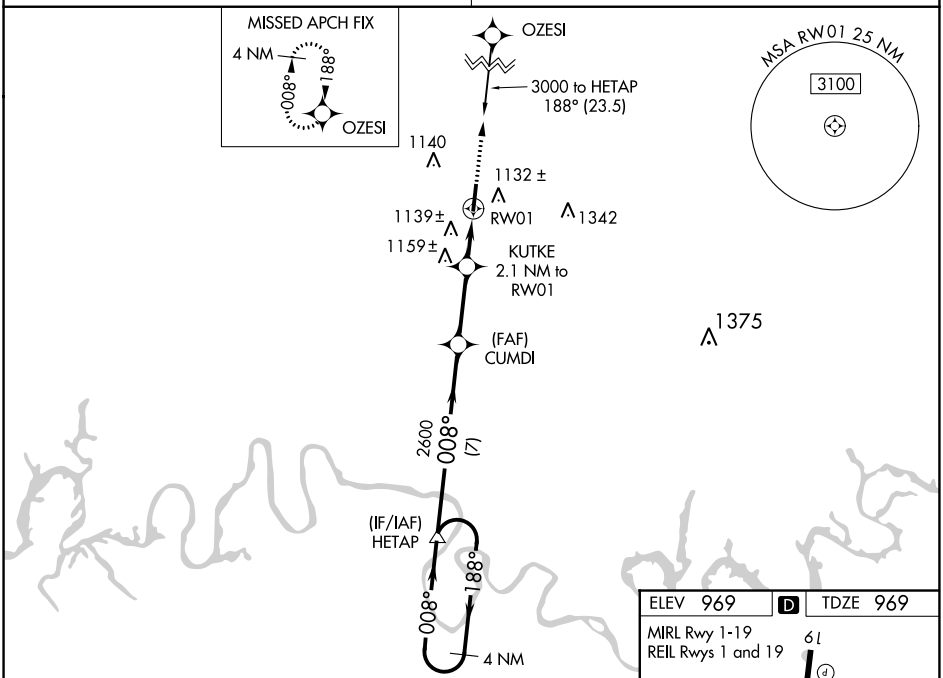

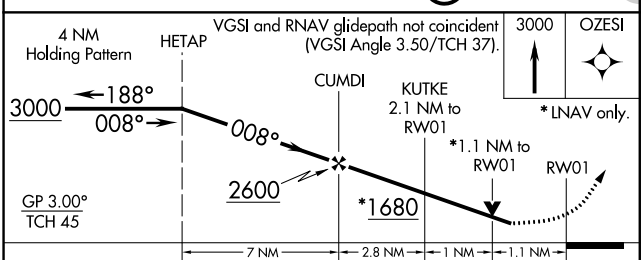

CATEGORY	A	B	C	D
LPV DA	1318-1¼ 349 (400-1¼)			
LNAV/VNAV DA	1452-1¾ 483 (500-1¾)			
LNAV MDA	1400-1 431 (500-1)		1400-1¼ 431 (500-1¼)	1400-1½ 431 (500-1½)
CIRCLING	1440-1 471 (500-1)		1440-1½ 471 (500-1½)	1520-2 551 (600-2)

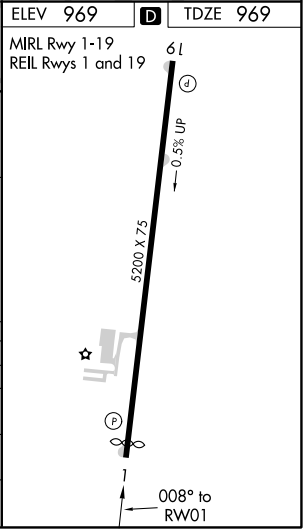

SE-1, 16 JUN 2022 to 14 JUL 2022