WAAS CH 70702 W32A	APP CRS 321°	Rwy ldg 10302 TDZE 4095 Apt Elev 4095

RNAV (GPS) RWY 32
CRATER LAKE/KLAMATH RGNL (LMT)

RNP APCH.

For uncompensated Baro-VNAV systems, LNAV/VNAV NA below -23°C or above 41°C. For inop ALS, increase LPV all Cats visibility to RVR 5000. Circling NA for Cat D east of Rwy 14-32.

MALSR

MISSED APPROACH: Climb to 8600 direct YUPUS and via track 249° to FEXAV and via track 159° to LEESR and hold.

ATIS	KINGSLEY APP CON	KINGSLEY TOWER★	GND CON	UNICOM
126.5 263.0	123.675 270.8	133.975 (CTAF) L 257.8	121.9 348.6	122.95

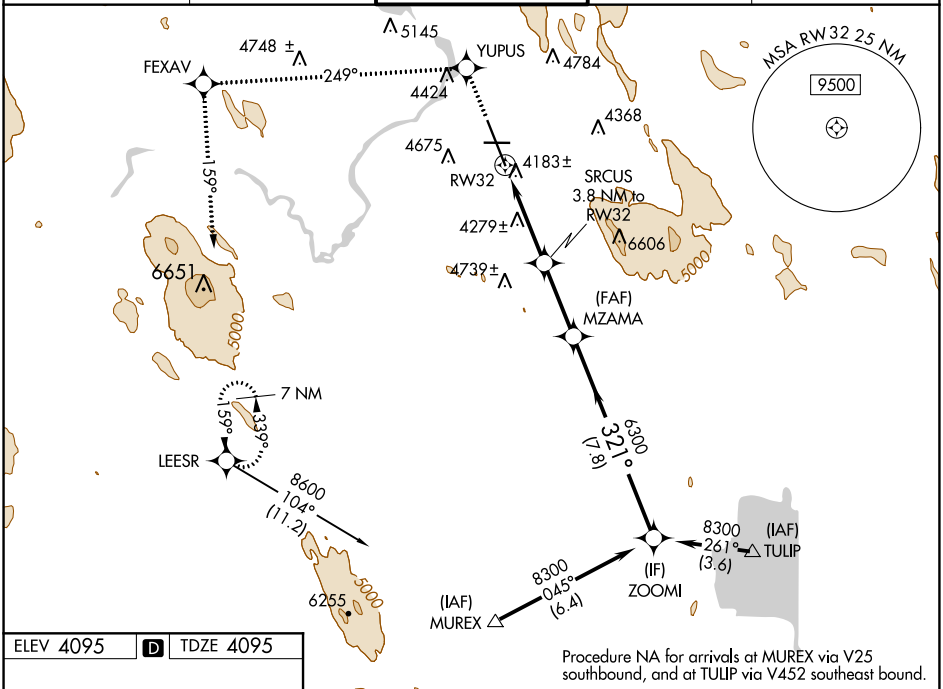

8600	YUPUS	tr 249°	FEXAV	tr 159°	LEESR

Procedure Turn NA

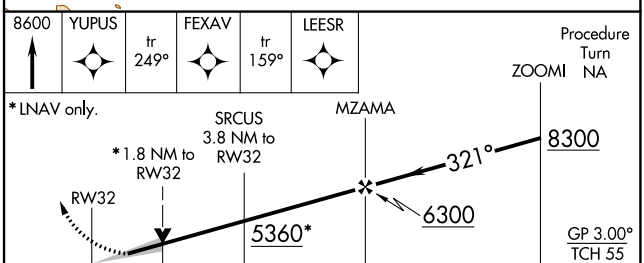

CATEGORY	A	B	C	D
LPV DA	4387/24 292 (300-½)			
LNAV/VNAV DA	4674-1½ 579 (600-1½)			
LNAV MDA	4720/24 625 (700-½)		4720/60 625 (700-1¼)	4720-1½ 625 (700-1½)
C CIRCLING	4840-1 745 (800-1)	4980-1¼ 885 (900-1¼)	5420-3 1325 (1400-3)	5660-3 1565 (1600-3)

ELEV 4095 | D | TDZE 4095

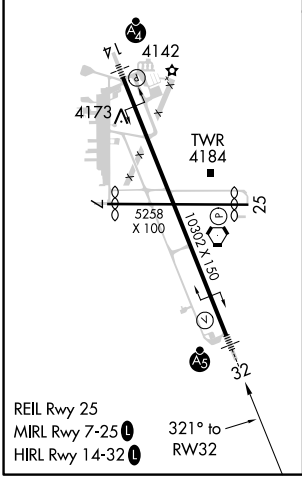

NW-1, 14 JUL 2022 to 11 AUG 2022
NW-1, 14 JUL 2022 to 11 AUG 2022