WAAS CH **70711** **W34A**	APP CRS **340°**	Rwy ldg **7100** TDZE **1232** Apt Elev **1232**

RNAV (GPS) RWY 34
BRAINERD LAKES RGNL (BRD)

RNP APCH.

Baro-VNAV and VDP NA when using Aitkin altimeter setting. For uncompensated Baro-VNAV systems, LNAV/VNAV NA below -17°C or above 54°C. When local altimeter setting not received, use Aitkin altimeter setting; increase LPV DA to 1484, LNAV/VNAV DA to 1636 and LNAV/VNAV visibility ¼ SM: increase all MDAs 60 feet and LNAV Cats C and D visibility ¼ SM. For inop ALS when using Aitkin altimeter setting, increase LNAV Cat D visibility to 1½ SM.

MALSR

MISSED APPROACH: Climb to 3300 direct KRINK and on track 294° to CUCAC and hold.

ASOS	MINNEAPOLIS CENTER	UNICOM
126.775	**118.05 239.0**	**122.7** (CTAF) L

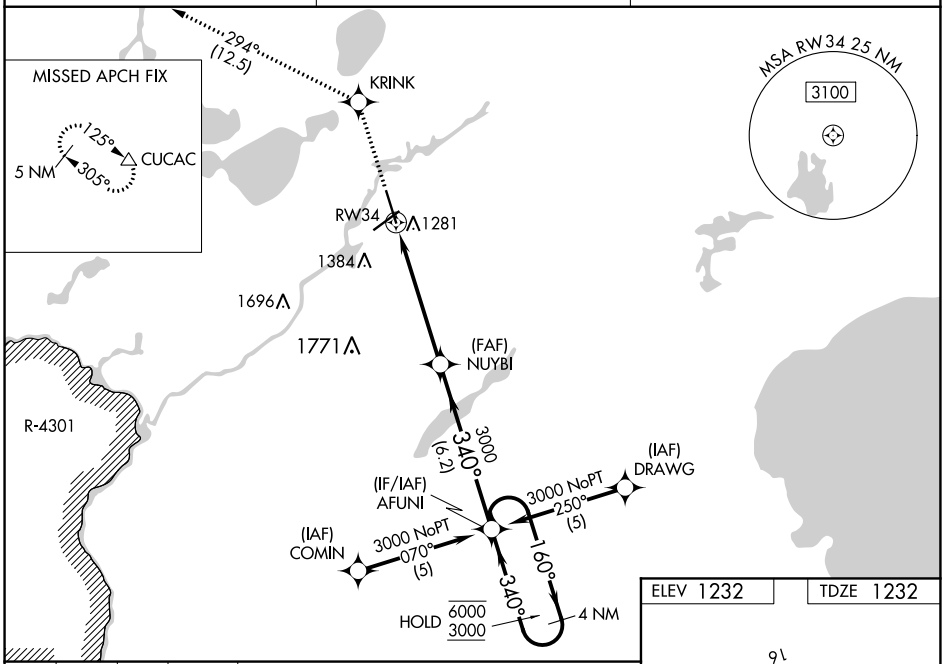

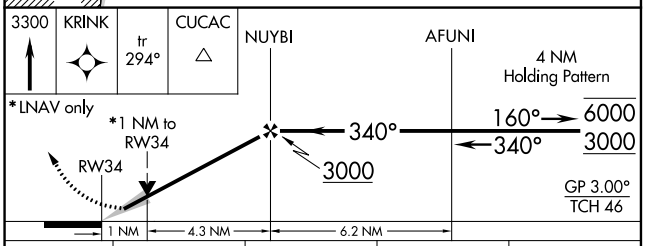

CATEGORY	A	B	C	D
LPV DA	1432-½ 200 (200-½)			
LNAV/VNAV DA	1584-¾ 352 (400-¾)			
LNAV MDA	1620-½ 388 (400-½)		1620-⅝ 388 (400-⅝)	1620-1 388 (400-1)
C CIRCLING	1760-1 528 (600-1)		1760-1½ 528 (600-1½)	1860-2 628 (700-2)

ELEV 1232 TDZE 1232

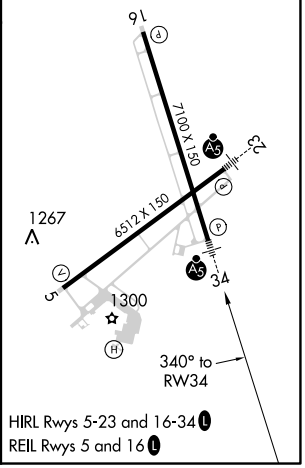

HIRL Rwys 5-23 and 16-34 L
REIL Rwys 5 and 16 L

NC-1, 14 JUL 2022 to 11 AUG 2022
NC-1, 14 JUL 2022 to 11 AUG 2022