ILS or LOC RWY 30R
MEADOWS FLD (BFL)

LOC/DME I-BFL	APP CRS	Rwy ldg	7429
111.9	301°	TDZE	493
Chan 56		Apt Elev	510

Circling NA northeast of Rwy 12L-30R. DME Required. VDP NA with Porterville altimeter setting. When local altimeter setting not received, use Porterville altimeter setting: increase DA to 790 and all visibilities to RVR 2200; increase all MDA 100 feet and visibility Cats C and D to RVR 6000. For inop ALS, increase S-LOC 30R Cat A and B visibility to RVR 5000. For inop ALS when using Porterville altimeter setting, increase S-ILS 30R all Cats visibility to RVR 5000.

MALSR

MISSED APPROACH: Climb to 1000 then climbing right turn to 3000 on EHF VORTAC R-145 direct EHF VORTAC and hold, continue climb-in-hold to 3000.

ATIS	BAKERSFIELD APP CON ★	BAKERSFIELD TOWER ★	GND CON	UNICOM
118.6	118.8 284.625 (SOUTH) 118.9 270.3 (NORTH)	118.1 (CTAF) L 257.8	121.7	122.95

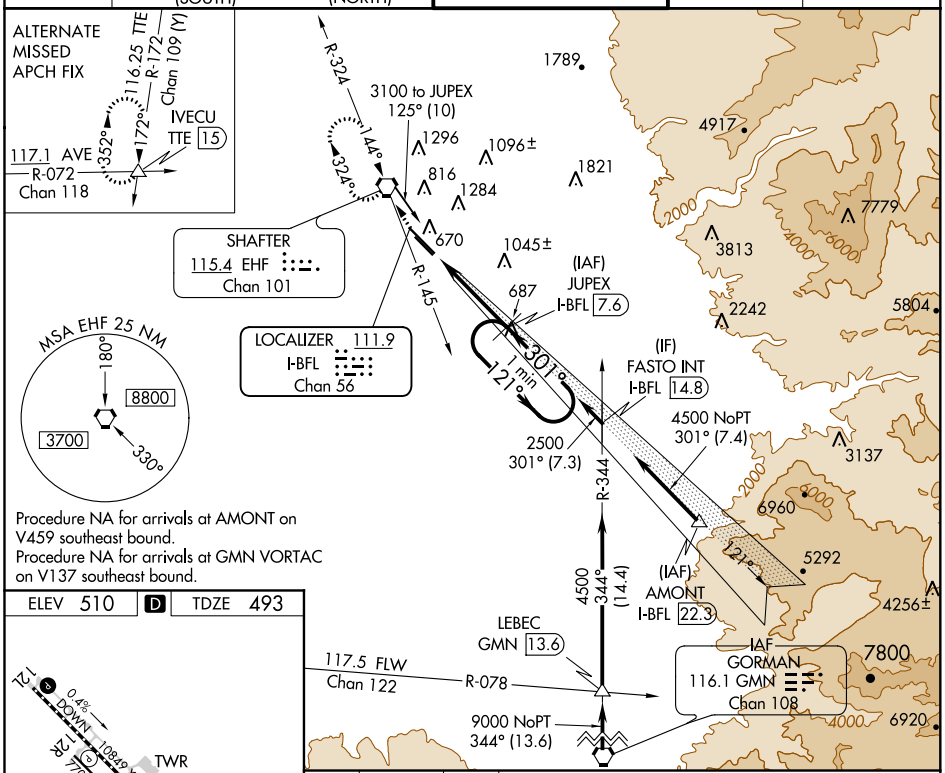

Procedure NA for arrivals at AMONT on V459 southeast bound.
Procedure NA for arrivals at GMN VORTAC on V137 southeast bound.

ELEV 510 D TDZE 493

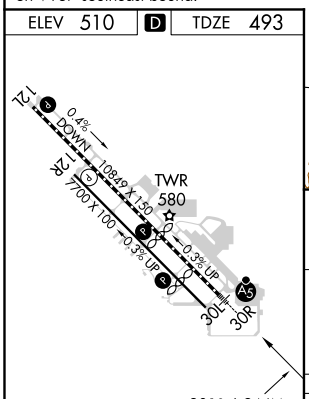

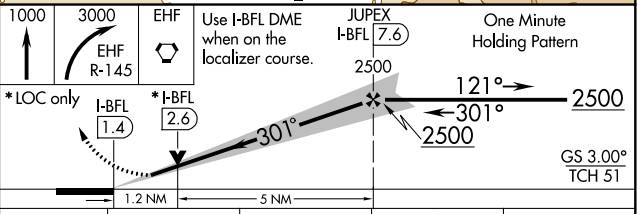

CATEGORY	A	B	C	D
S-ILS 30R	698/18		205 (200-½)	
S-LOC 30R	940/24 447 (500-½)		940/45 447 (500-⅞)	
C CIRCLING	960-1 450 (500-1)		960-1½ 450 (500-1½)	1060-2 550 (600-2)

TDZ/CL Rwy 30R
HIRL Rwy 12L-30R L
MIRL Rwy 12R-30L L

SW-3, 11 AUG 2022 to 08 SEP 2022

SW-3, 11 AUG 2022 to 08 SEP 2022