WAAS CH 86225 W22A	APP CRS 224°	Rwy ldg 7500 TDZE 70 Apt Elev 70

RNAV (GPS) RWY 22R
BATON ROUGE METRO, RYAN FLD (BTR)

ASR: Baro-VNAV NA when using Hammond altimeter setting. For uncompensated Baro-VNAV systems, LNAV/VNAV NA below -5°C (23°F) or above 54°C (130°F). DME/DME RNP-0.3 NA. VDP NA with Hammond altimeter setting. When local altimeter setting not received, use Hammond altimeter setting and increase all DA 91 feet, and all MDA 100 feet; increase LNAV/VNAV all Cats visibility ⅜ mile, LNAV Cat C/D visibility to RVR 5000, and Circling Cat C/D visibility ¼ mile. For inop MALSR when using Hammond altimeter setting, increase LPV all Cats visibility to RVR 4500, and LNAV C/D visibility to 1⅜ mile.

MALSR A5

MISSED APPROACH: Climb to 2800 direct IBEKY and hold.

ATIS	BATON ROUGE APP CON ★	RYAN TOWER ★	GND CON	CLNC DEL	UNICOM
125.2	120.3 278.3	118.45 (CTAF) L 257.8	121.9	119.4	122.95

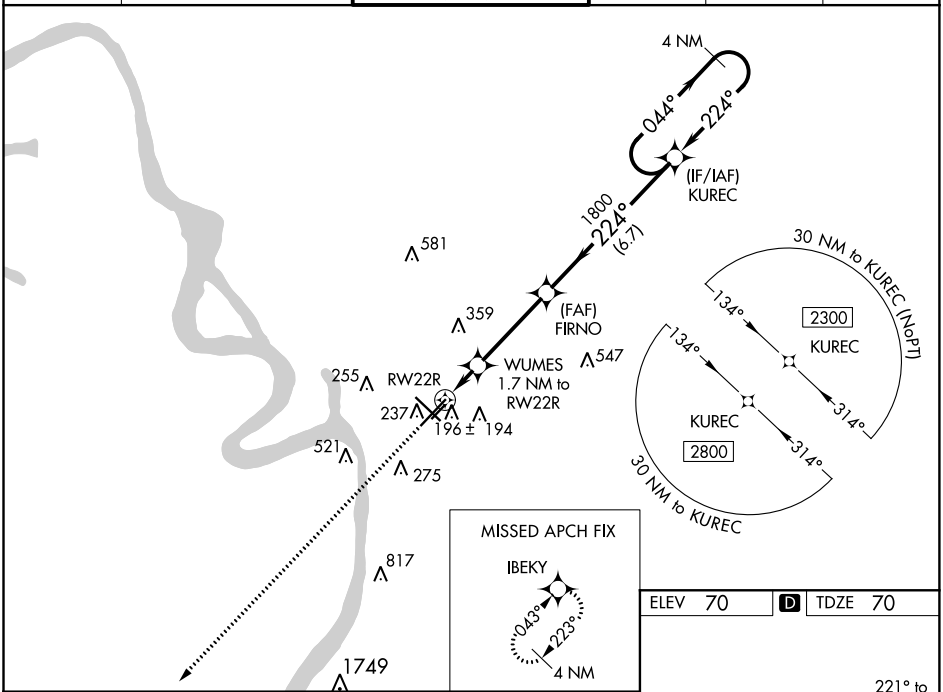

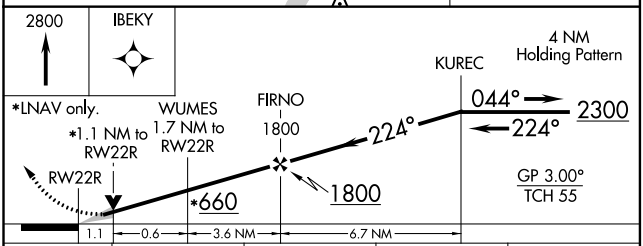

CATEGORY	A	B	C	D
LPV DA	270/18 200 (200-½)			
LNAV/VNAV DA	486/45 416 (500-⅞)			
LNAV MDA	460/24 390 (400-½)		460/35 390 (400-⅝)	
C CIRCLING	560-1 490 (500-1)	660-1 590 (600-1)	780-2 710 (800-2)	840-2½ 770 (800-2½)

ELEV 70 D TDZE 70

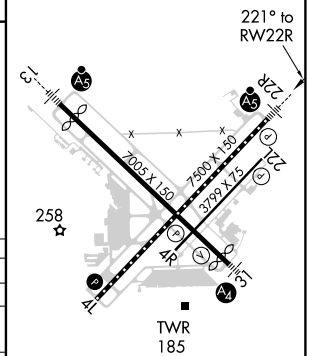

TDZ/CL Rwy 22R
HIRL Rwys 13-31 and 4L-22R L
MIRL Rwy 4R-22L

SC-4, 11 AUG 2022 to 08 SEP 2022

SC-4, 11 AUG 2022 to 08 SEP 2022