VOR/DME BPT	APP CRS	Rwy ldg	3669
114.5	119°	TDZE	31
Chan 92		Apt Elev	32

VOR/DME RWY 13
BEAUMONT MUNI (BMT)

Use Beaumont-Port Arthur, TX (Jack Brooks Rgnl) altimeter setting. Circling NA Rwy 16-34. Circling Rwy 31 NA at night. Rwy 13 helicopter visibility reduction below ¾ SM NA.

MISSED APPROACH: Climbing left turn to 2300 via BPT R-316 to KIELL INT/DAS 22.2 DME.

AWOS-3PT	HOUSTON APP CON	CLNC DEL	UNICOM
118.425	121.3 377.1	121.75	123.0 (CTAF) L

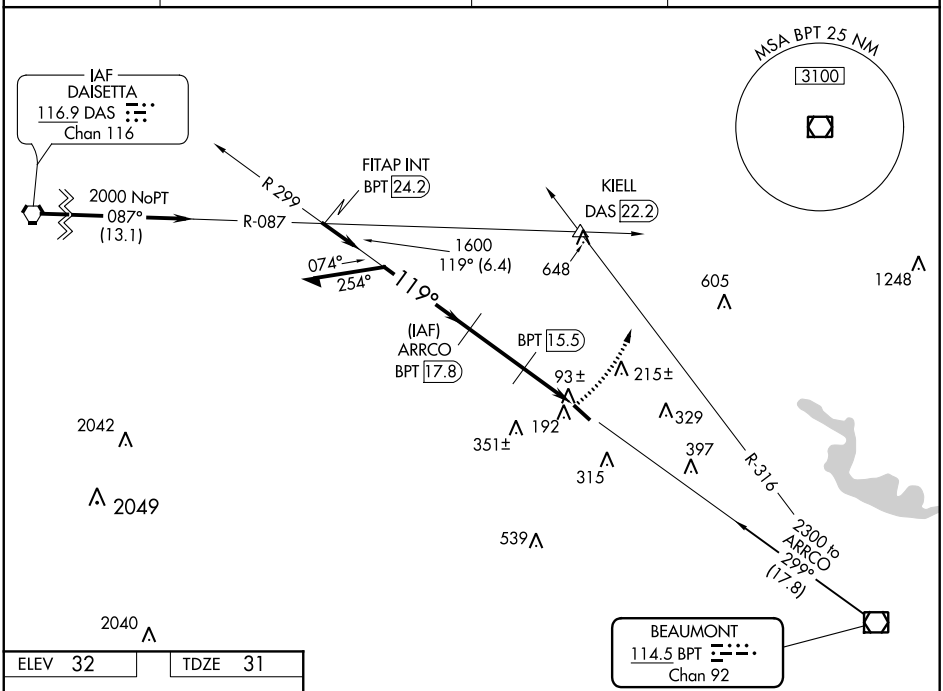

ELEV 32	TDZE 31

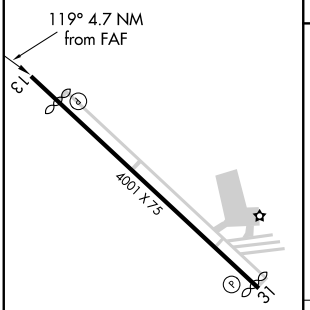

REIL Rwy 13
MIRL Rwy 13-31 L

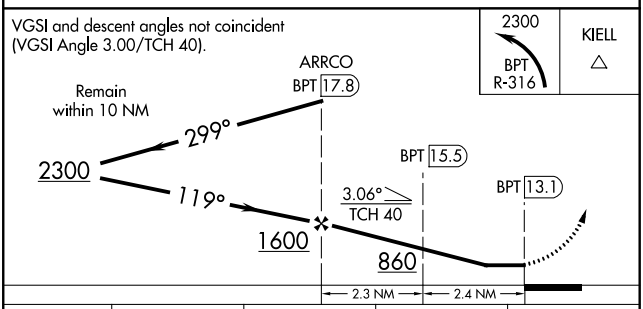

CATEGORY	A	B	C	D
S-13	580-1 549 (600-1)		580-1½ 549 (600-1½)	580-1¾ 549 (600-1¾)
C CIRCLING	580-1 548 (600-1)	620-1 588 (600-1)	720-2 688 (700-2)	720-2¼ 688 (700-2¼)

SC-5, 11 AUG 2022 to 08 SEP 2022

SC-5, 11 AUG 2022 to 08 SEP 2022