RNAV (GPS) RWY 35
COX FLD (PRX)

WAAS CH 63001 W35A	APP CRS 355°	Rwy ldg 6002 TDZE 532 Apt Elev 548

DME/DME RNP-0.3 NA. Visibility reduction by helicopters NA. When local altimeter setting not received, use Sulphur Springs altimeter setting and increase LPV DA to 859 feet, LNAV/VNAV DA to 1002 feet and all MDAs 80 feet; increase Circling Cats C/D visibility ¼ SM. For uncompensated Baro-VNAV systems, LNAV/VNAV NA below -16°C (4°F) or above 47°C (118°F). Baro-VNAV and VDP NA when using Sulphur Springs altimeter setting.

MISSED APPROACH: Climb to 2200 direct PUYOS and hold.

AWOS-3PT	FORT WORTH CENTER	UNICOM
119.675	124.875	122.975 (CTAF) L

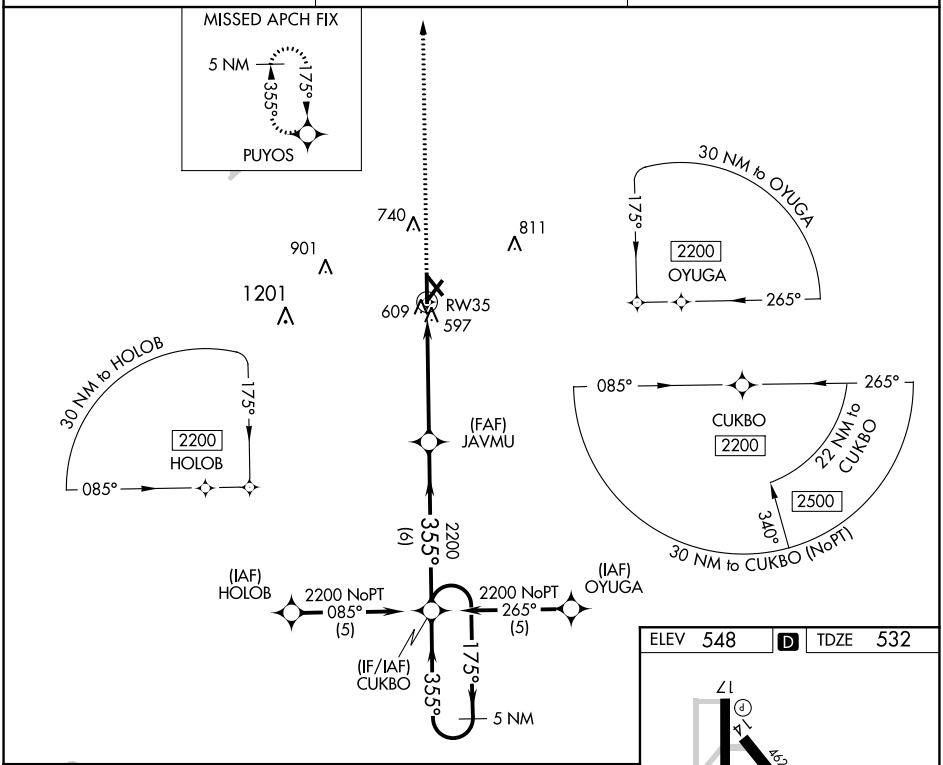

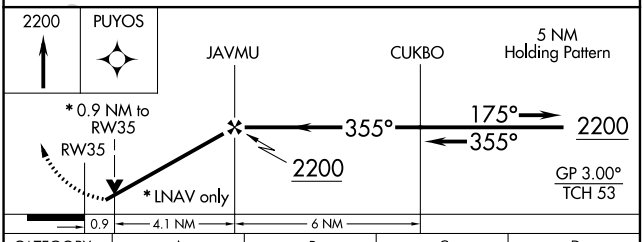

CATEGORY	A	B	C	D
LPV DA	782-¾ 250 (300-¾)			
LNAV/VNAV DA	925-1¼ 393 (400-1¼)			
LNAV MDA	860-1 328 (400-1)			
CIRCLING	980-1¼ 432 (500-1¼)	1060-1¼ 512 (600-1¼)	1100-1½ 552 (600-1½)	1220-2¼ 672 (700-2¼)

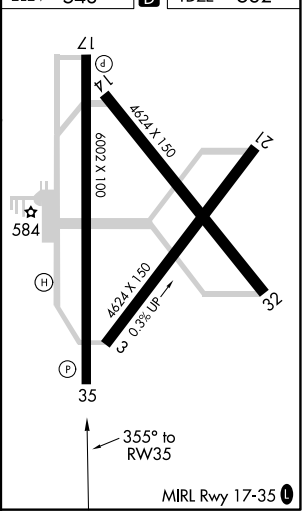

SC-2, 11 AUG 2022 to 08 SEP 2022
SC-2, 11 AUG 2022 to 08 SEP 2022