LOC I-SBP	APP CRS	Rwy ldg	5300
109.7	110°	TDZE	198
		Apt Elev	212

ILS RWY 11
SAN LUIS COUNTY RGNL (SBP)

T A

MALSR

MISSED APPROACH: Climb to 900 then climbing right turn to 3300 on heading 175° and on MQO VORTAC R-126 to MQO VORTAC and hold, continue climb-in-hold to 3300.

ATIS★	SANTA BARBARA APP CON★	SAN LUIS TOWER★	GND CON	UNICOM
120.6	127.725 244.575	124.0 (CTAF) L 379.9	121.6	122.95

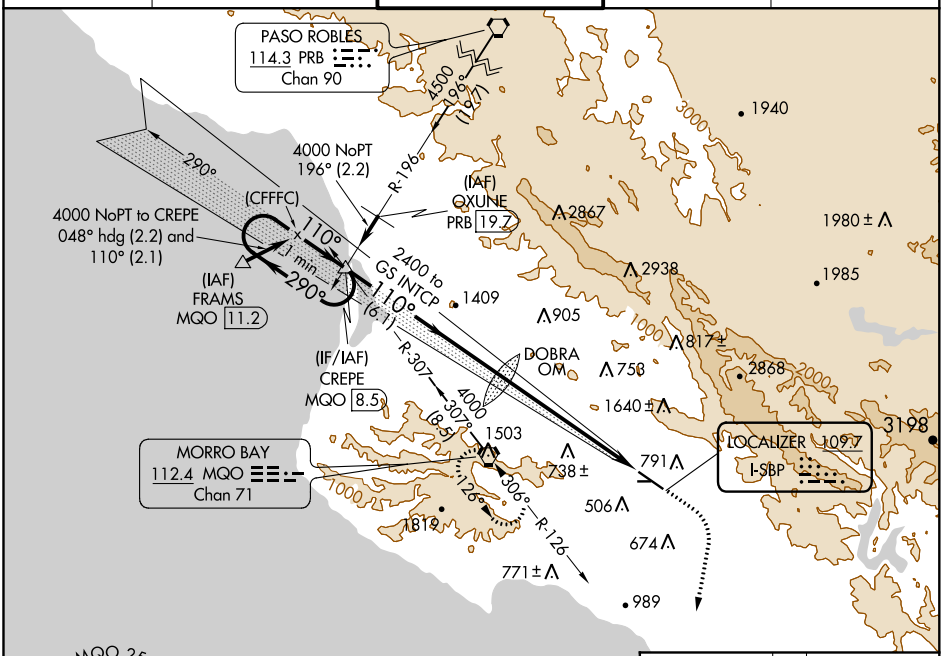

SW-3, 11 AUG 2022 to 08 SEP 2022

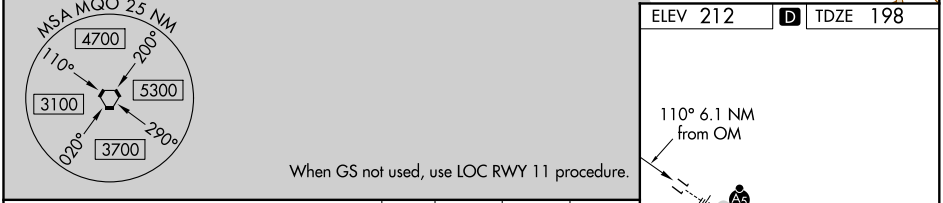

When GS not used, use LOC RWY 11 procedure.

ELEV 212	D	TDZE 198

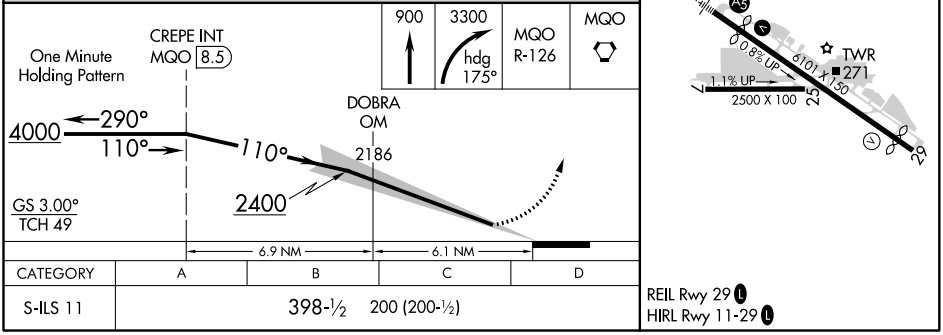

CATEGORY	A	B	C	D
S-ILS 11	398-½ 200 (200-½)			

REIL Rwy 29 L
HIRL Rwy 11-29 L