WAAS	APP CRS		
CH 73018	036°	Rwy Idg	7000
W03A		TDZE	1056
		Apt Elev	1066

RNAV (GPS) RWY 3

MANHATTAN RGNL (MHK)

For inoperative MALSR, increase LNAV Cats A, B visibility to 1 mile. Circling NA west of Rwy 3-21. Baro-VNAV NA when using Marshall AAF altimeter setting. For uncompensated Baro-VNAV systems, LNAV/VNAV NA below -17°C (2°F) or above 46°C (114°F). Inoperative table does not apply to LPV all Cats. DME/DME RNP-0.3 NA. Visibility reduction by helicopters NA. When local altimeter setting not received, use Marshall AAF altimeter setting and increase all DA 16 feet and all MDA 20 feet, increase LNAV Cat C visibility ¼ mile. VDP NA with Marshall AAF altimeter setting.

MALSR

MISSED APPROACH: Climb to 3100 direct BIRME and hold.

ASOS	MARSHALL GCA ★	MANHATTAN TOWER ★	GND CON
119.075	121.25 254.35	118.55 (CTAF) L	121.85

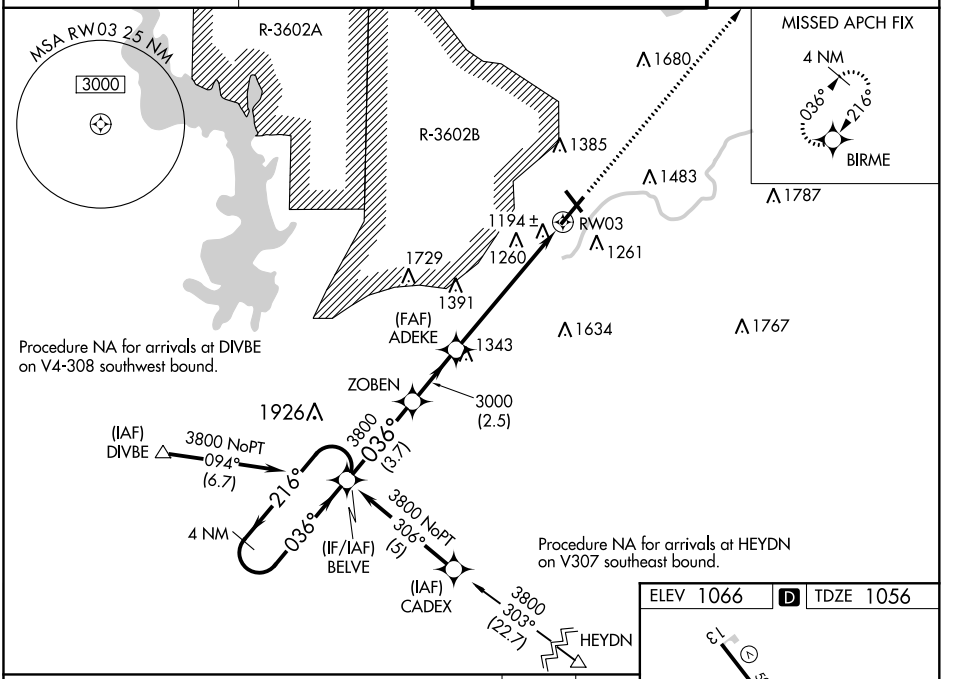

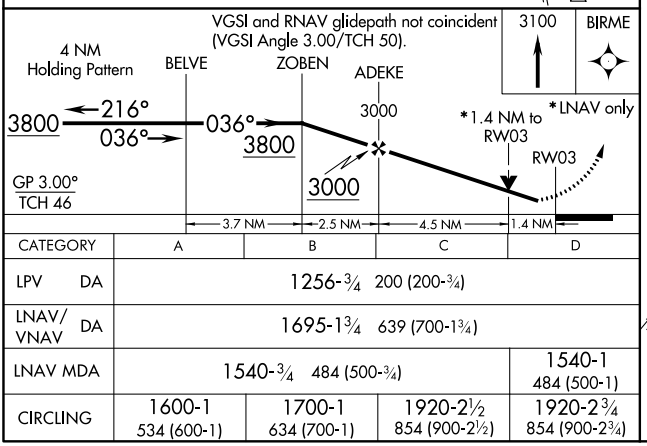

CATEGORY	A	B	C	D
LPV DA	1256-¾ 200 (200-¾)			
LNAV/VNAV DA	1695-1¾ 639 (700-1¾)			
LNAV MDA	1540-¾ 484 (500-¾)			1540-1 484 (500-1)
CIRCLING	1600-1 534 (600-1)	1700-1 634 (700-1)	1920-2½ 854 (900-2½)	1920-2¾ 854 (900-2¾)

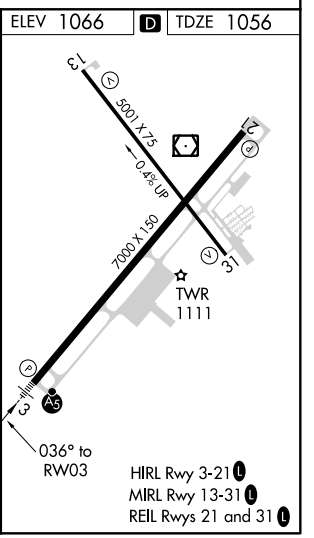

NC-2, 11 AUG 2022 to 08 SEP 2022
NC-2, 11 AUG 2022 to 08 SEP 2022