RNAV (GPS) RWY 25
INGALLS FLD (HSP)

WAAS CH 53713 W25A	APP CRS 247°	Rwy ldg 5600 TDZE 3773 Apt Elev 3793

Circling NA SE of Rwy 7-25. Baro-VNAV NA.
DME/DME RNP-0.3 NA.
When local altimeter setting not received, procedure NA.

MISSED APPROACH: Climb to 6000 direct CEXAS and via track 282° to NATTS and hold.

AWOS-3	WASHINGTON CENTER	UNICOM
118.8	134.4 353.9	123.0 (CTAF) L

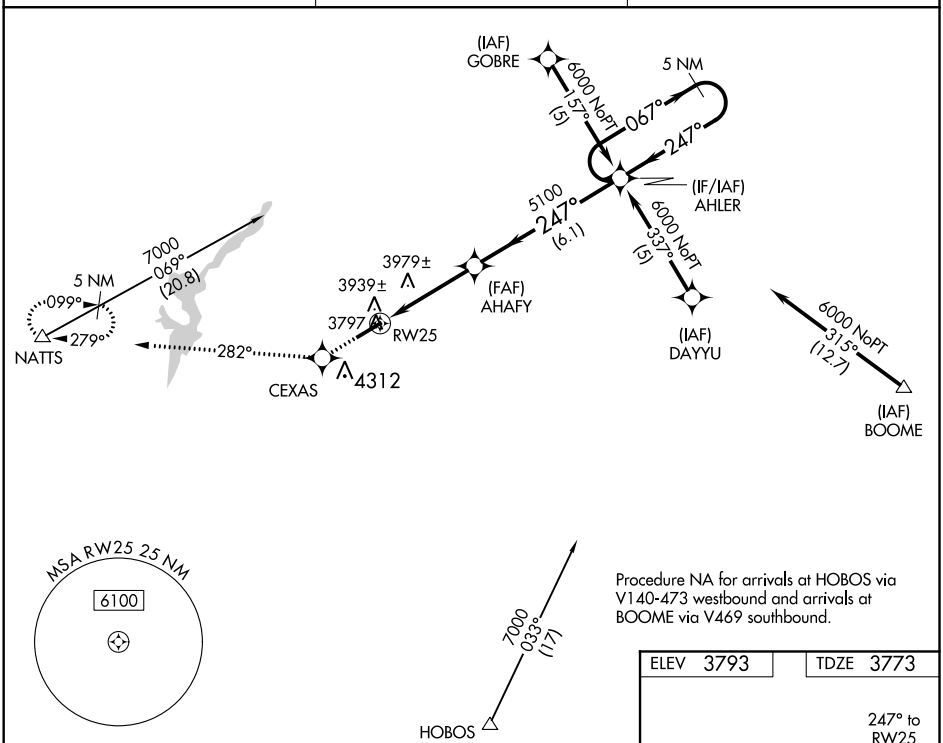

Procedure NA for arrivals at HOBOS via V140-473 westbound and arrivals at BOOME via V469 southbound.

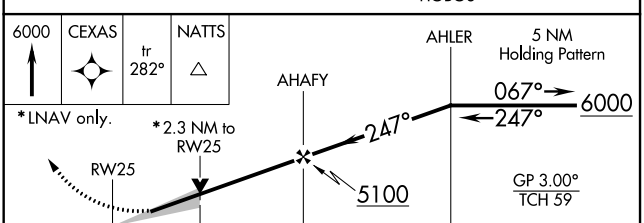

CATEGORY	A	B	C	D
LPV DA	4164-1¼ 391 (400-1¼)			
LNAV/VNAV DA	4309-2 536 (600-2)			
LNAV MDA	4560-1 787 (800-1)	4560-1¼ 787 (800-1¼)	4560-2¼ 787 (800-2¼)	4560-2½ 787 (800-2½)
C CIRCLING	4560-1 767 (800-1)	4560-1¼ 767 (800-1¼)	4560-2¼ 767 (800-2¼)	4560-2½ 767 (800-2½)

ELEV 3793 TDZE 3773

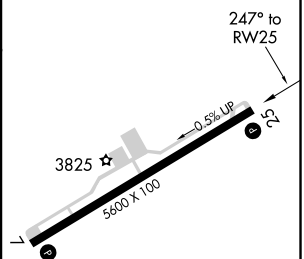

REIL Rwy 25 L
HIRL Rwy 7-25 L

NE-3, 11 AUG 2022 to 08 SEP 2022
NE-3, 11 AUG 2022 to 08 SEP 2022