RNAV (GPS) RWY 32

DETROIT LAKES/WETHING FLD (DTL)

WAAS	APP CRS	Rwy Idg	5201
CH 86704	318°	TDZE	1372
W32A		Apt Elev	1396

RNP APCH-GPS.

T A Circling NA to Rwys 18 and 36. Inop table does not apply to LPV. For uncompensated Baro-VNAV systems, LNAV/VNAV NA below -17°C or above 54°C. For inop ALS, increase LNAV/VNAV all Cats visibility to ⅞ SM.

MALSF

MISSED APPROACH: Climb to 3100 direct ZUTIP and hold.

AWOS-3PT	MINNEAPOLIS CENTER	UNICOM
119.075	126.1 269.2	122.8 (CTAF) L

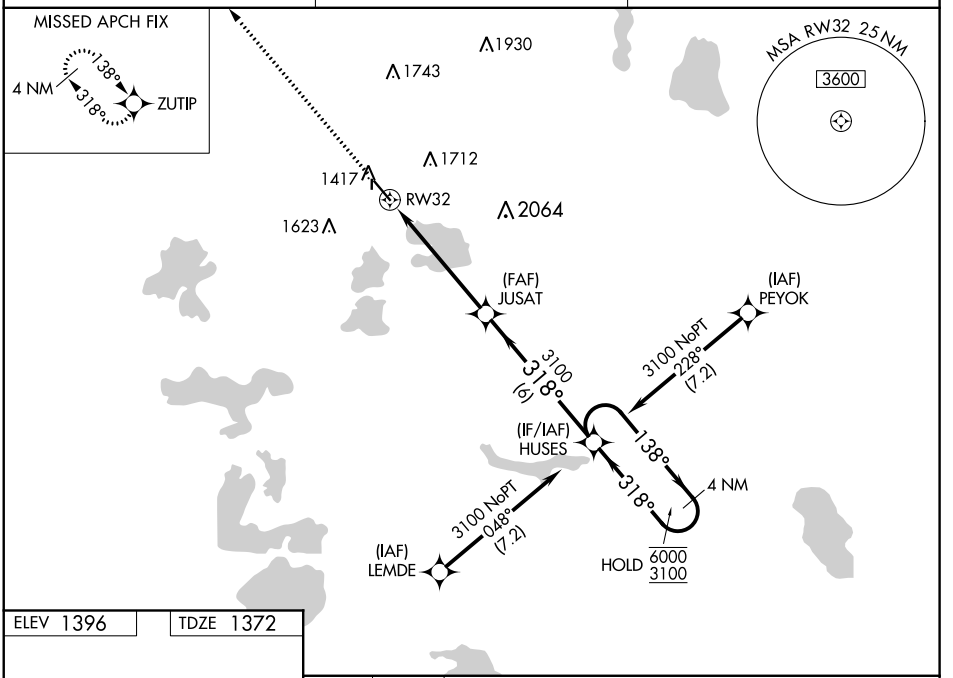

ELEV 1396 TDZE 1372

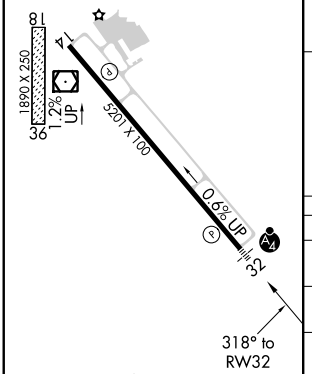

HIRL Rwy 14-32 L
REIL Rwy 14 L

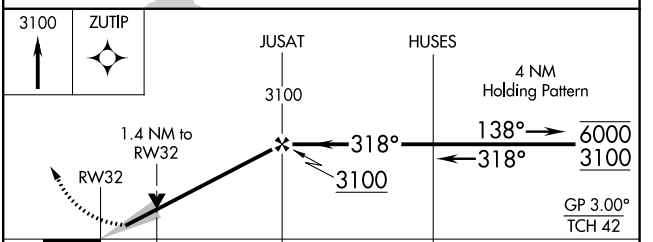

CATEGORY	A	B	C	D
LPV DA	1622-¾ 250 (300-¾)			
LNAV/VNAV DA	1656-¾ 284 (300-¾)			
LNAV MDA	1860-¾ 488 (500-¾)		1860-1⅛ 488 (500-1⅛)	
C CIRCLING	1860-1 464 (500-1)		2080-2 684 (700-2)	2140-2½ 744 (800-2½)

NC-1, 11 AUG 2022 to 08 SEP 2022
NC-1, 11 AUG 2022 to 08 SEP 2022