RNAV (GPS) RWY 32
HANFORD MUNI (HJO)

WAAS CH 70344 W32A	APP CRS 318°	Rwy ldg 5179 TDZE 238 Apt Elev 240

RNP APCH.

Rwy 32 helicopter visibility reduction below ¾ SM NA. For uncompensated Baro-VNAV systems, LNAV/VNAV NA below -3°C or above 54°C.

MISSED APPROACH: Climb to 700 then climbing right turn to 2000 direct OYUGO and hold, continue climb-in-hold to 2000.

ASOS	FRESNO APP CON	CLNC DEL	UNICOM
134.75	123.9	123.9	122.8 (CTAF) L

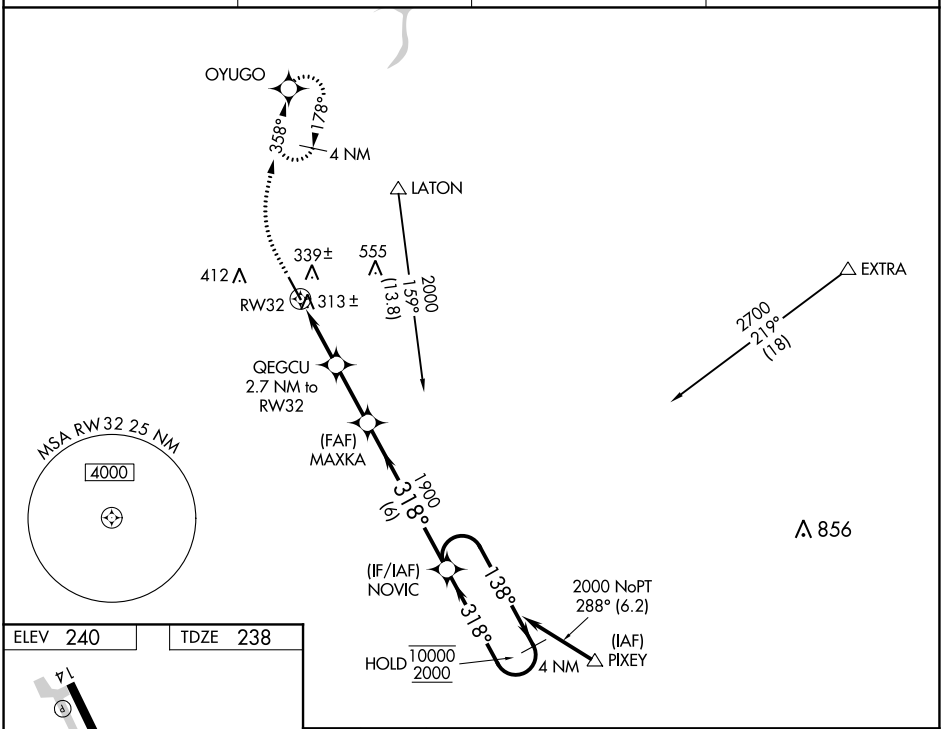

ELEV 240 TDZE 238

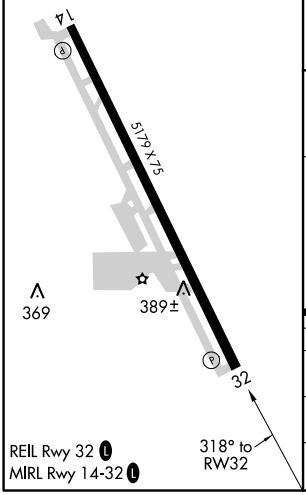

REIL Rwy 32 L
MIRL Rwy 14-32 L

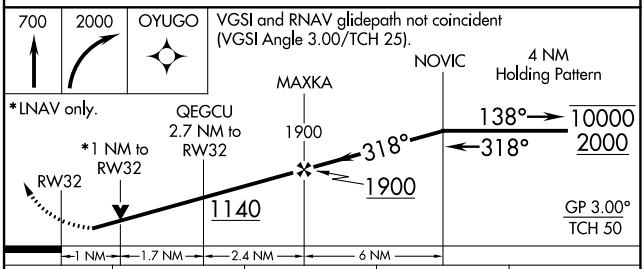

CATEGORY	A	B	C	D
LPV DA	488-¾ 250 (300-¾)			NA
LNAV/VNAV DA	488-¾ 250 (300-¾)			NA
LNAV MDA	580-1 342 (400-1)		580-1½ 342 (400-1½)	NA

SW-2, 11 AUG 2022 to 08 SEP 2022