WAAS CH 99738 W19A	APP CRS 187°	Rwy ldg 4902 TDZE 1600 Apt Elev 1600

RNAV (GPS) RWY 19

TITUSVILLE (6G1)

T A NA DME/DME RNP-0.3 NA. Helicopter visibility reduction below ¾ SM NA. Use Franklin altimeter setting. When not received, use Port Meade altimeter setting and increase all MDA 40 feet; increase LP Cats C/D and Circling Cat C visibility ¼ mile. Night landing: Rwy 1 NA.

MISSED APPROACH: Climb to 4500 direct ZATNO and hold.

FKL AWOS-3PT	YOUNGSTOWN APP CON *	CTAF
118.175	133.95 322.3	122.9 L

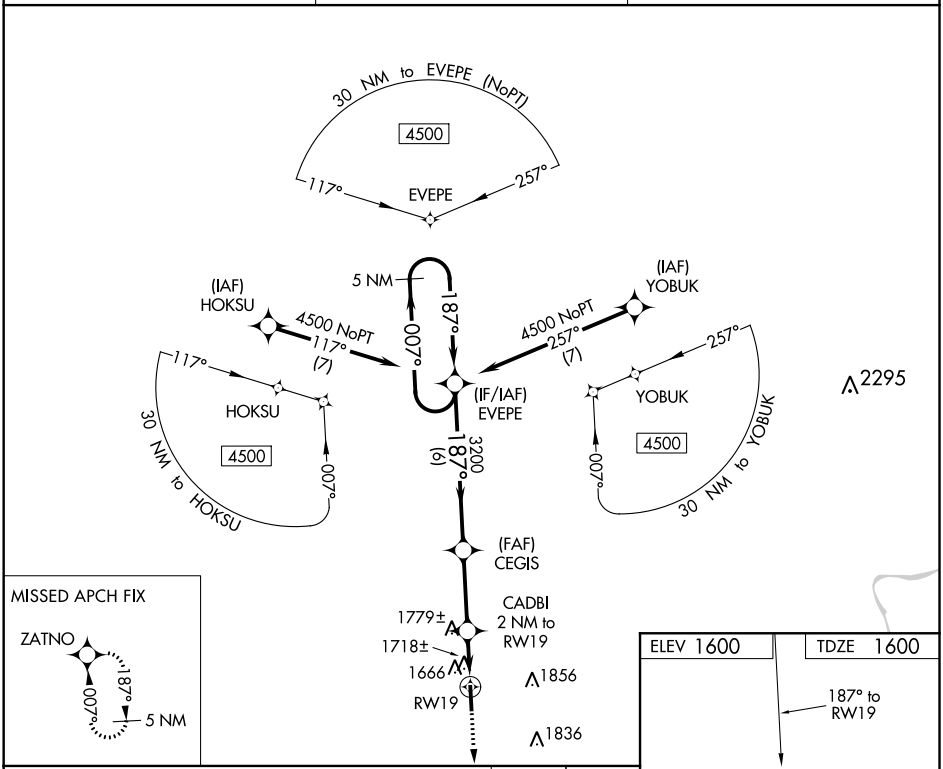

MISSED APCH FIX

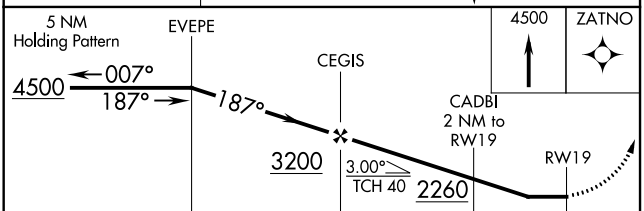

CATEGORY	A	B	C	D
LP MDA	2020-1 420 (500-1)		2020-1⅛ 420 (500-1⅛)	
LNAV MDA	2080-1 480 (500-1)		2080-1⅜ 480 (500-1⅜)	
C CIRCLING	2100-1 500 (500-1)		2200-1½ 600 (600-1½)	2280-2¼ 680 (700-2¼)

ELEV 1600 TDZE 1600

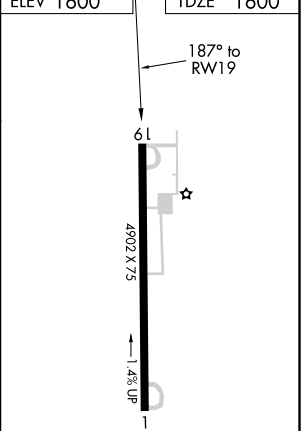

MIRL Rwy 1-19 L

NE-4, 11 AUG 2022 to 08 SEP 2022

NE-4, 11 AUG 2022 to 08 SEP 2022