WAAS CH 86502 W11A	APP CRS 107°	Rwy ldg 4001 TDZE 145 Apt Elev 145

RNAV (GPS) RWY 11
WINTER HAVEN RGNL (GIF)

RNP APCH-GPS.

Rwy 11 helicopter visibility reduction below 1 SM NA. For uncompensated Baro-VNAV systems, LNAV/VNAV NA below -15°C or above 54°C. Straight-in and Circling Rwy 11 NA at night. When local altimeter setting not received, use Bartow altimeter setting and increase all DA/MDAs 20 feet. Baro-VNAV NA when using Bartow altimeter setting.

MISSED APPROACH: Climb to 2600 direct RAVYO and hold.

ASOS	TAMPA APP CON	CLNC DEL (GCO)	UNICOM
133.675	120.65 290.3	121.725	123.05 (CTAF) L

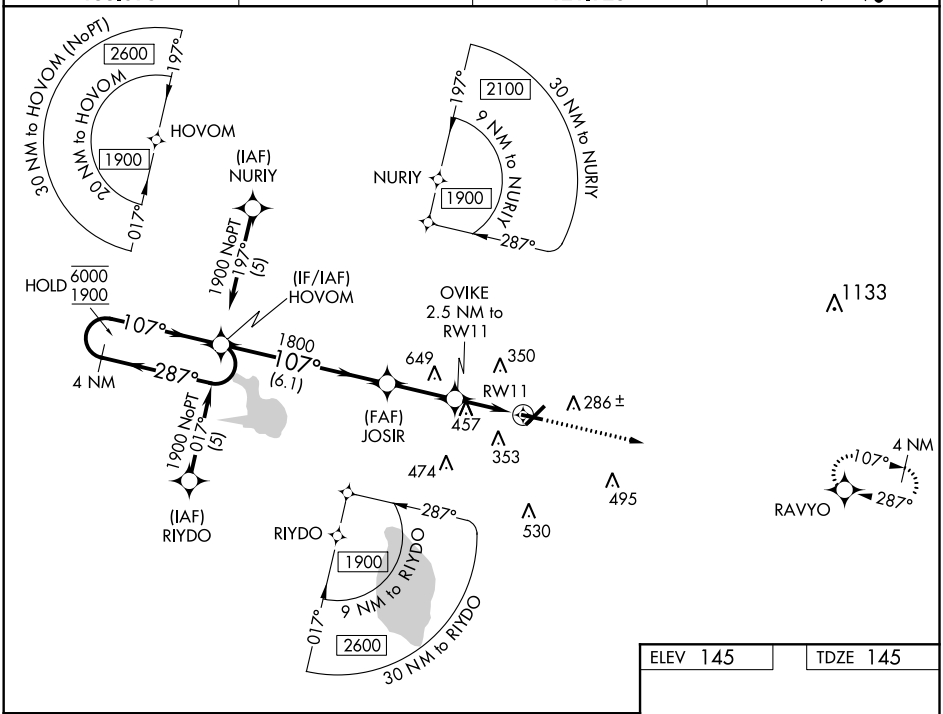

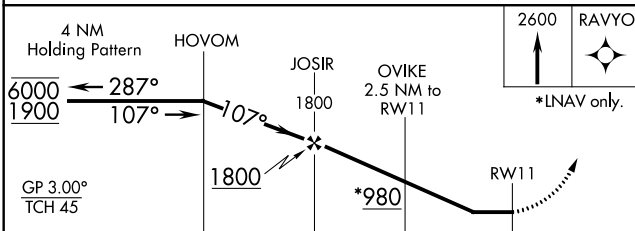

CATEGORY	A	B	C	D
LPV DA	395-1 250 (300-1)			
LNAV/VNAV DA	647-1¾ 502 (600-1¾)			
LNAV MDA	760-1 615 (700-1)		760-1¾ 615 (700-1¾)	760-2 615 (700-2)
CIRCLING	760-1¾ 615 (700-1¾)		820-2 675 (700-2)	960-2¾ 815 (900-2¾)

ELEV 145 TDZE 145

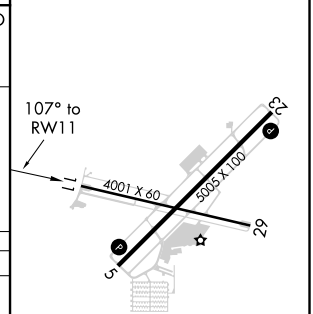

REIL Rwys 5 and 23
REIL Rwys 11 and 29 L
MIRL Rwy 5-23 and 11-29 L

SE-3, 11 AUG 2022 to 08 SEP 2022

SE-3, 11 AUG 2022 to 08 SEP 2022