VOR/DME ULL 117.3 Chan 120	APP CRS 229°	Rwy ldg 4400 TDZE 58 Apt Elev 59

VOR/DME RWY 23
SAVOONGA (SVA) (PASA)

Circling NA southeast of Rwy 5-23. When local altimeter setting not received, use Gambell altimeter setting and increase all MDAs 100 feet; increase S-23 Cat C/D visibility ¼ SM and Circling Cat C visibility ½ SM. VDP NA with Gambell altimeter setting.

MISSED APPROACH: Climbing right turn to 3300 via heading 090° and via ULL VOR/DME R-059 then left turn via ULL VOR/DME R-059 to ULL VOR/DME and hold.

AWOS-3P	ANCHORAGE CENTER	NOME RADIO	CTAF
121.3	132.2 281.4	122.3	122.7 L

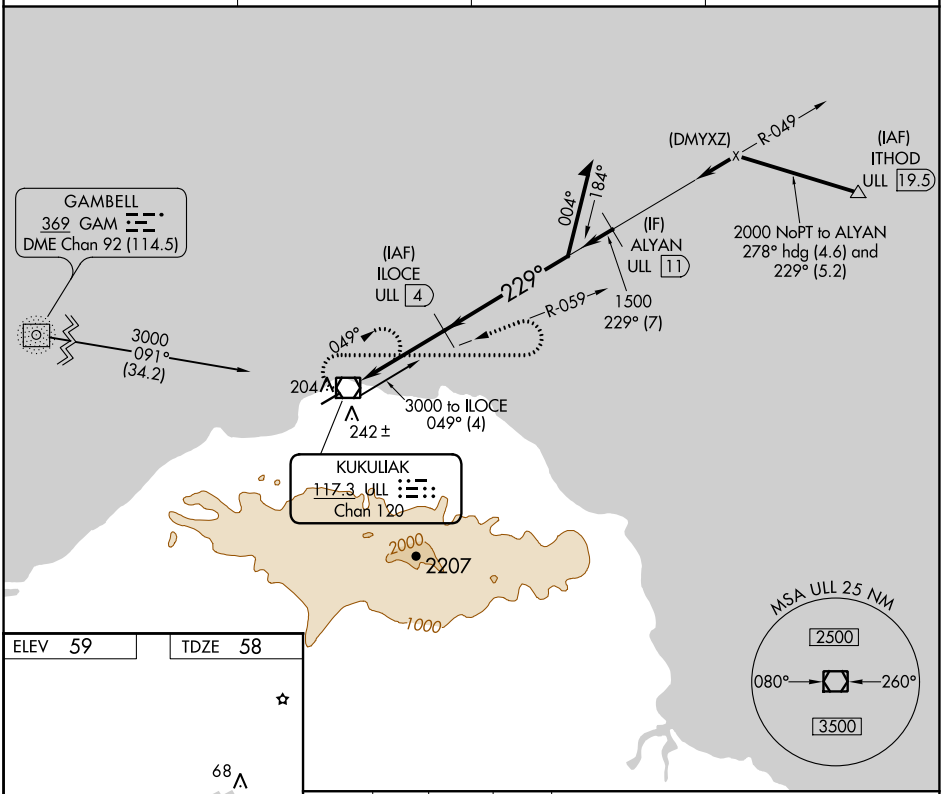

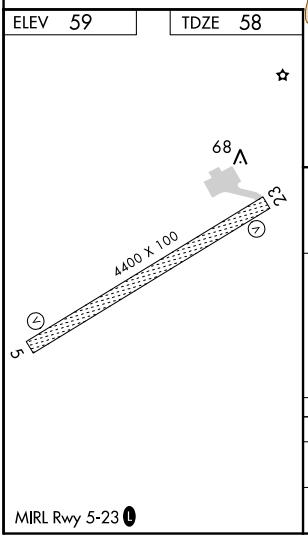

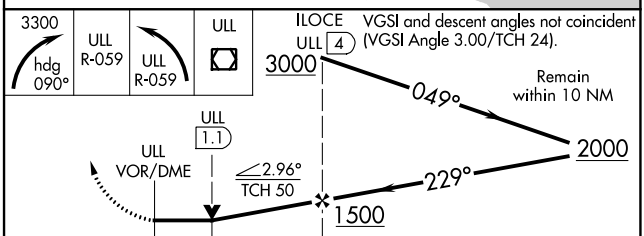

CATEGORY	A	B	C	D
S-23	600-1	542 (600-1)	600-1½ 542 (600-1½)	600-1¾ 542 (600-1¾)
CIRCLING	600-1	541 (600-1)	780-2 721 (800-2)	1160-3 1101 (1200-3)

AK, 14 JUL 2022 to 08 SEP 2022
AK, 14 JUL 2022 to 08 SEP 2022