VORTAC MSN	APP CRS	Rwy ldg	N/A
108.6	106°	TDZE	N/A
Chan 23		Apt Elev	920

VOR or GPS-A
BLACKHAWK AIRFIELD (87Y)

NA

Use Dane County Rgnl-Truax Fld altimeter setting.
DME required.

MISSED APPROACH: Climb to 2000 then climbing left turn to 3500 via heading 045° and MSN R-089 to DREAR/MSN 12.7 DME and hold.

MADISON APP CON ★	UNICOM
120.1 343.7	122.7 (CTAF)

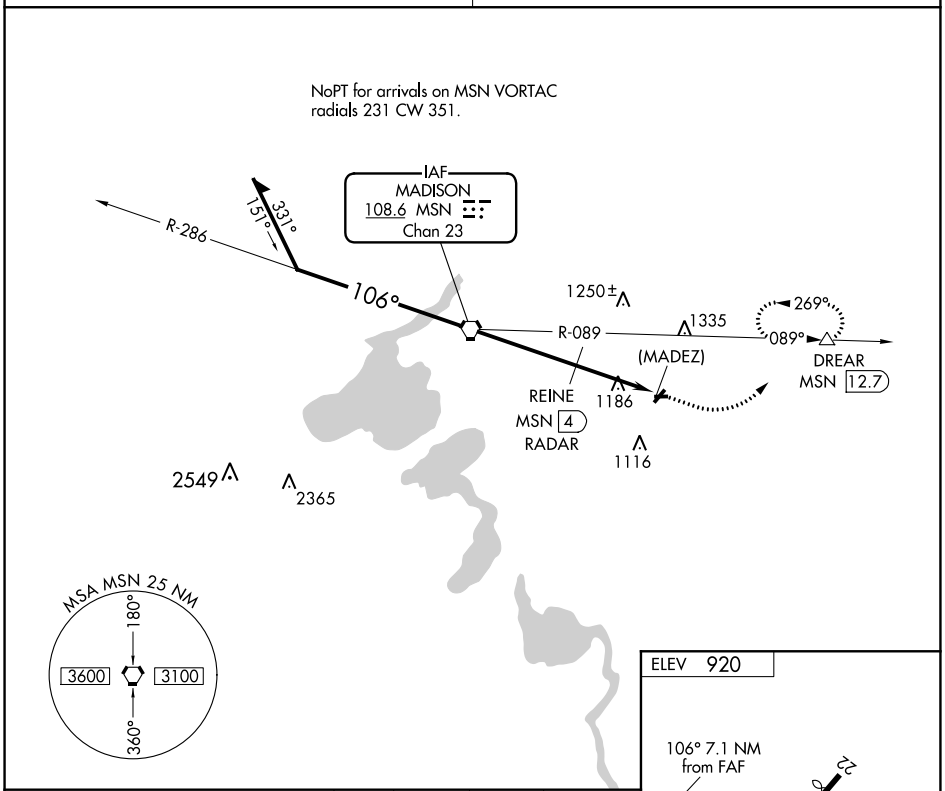

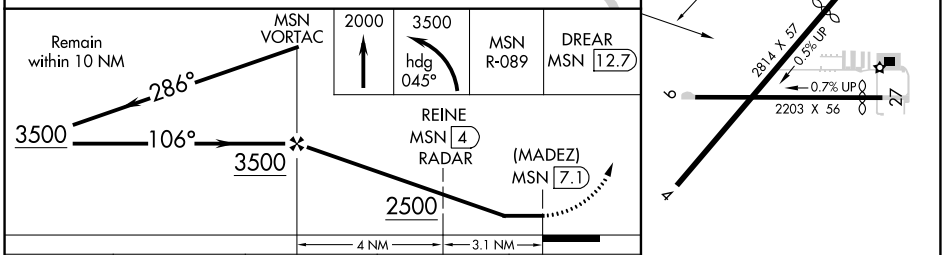

ELEV 920

106° 7.1 NM from FAF

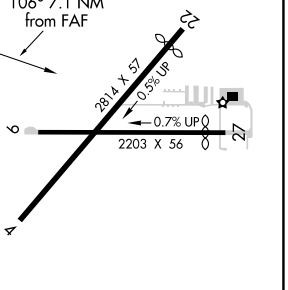

LIRL Rwy 9-27

CATEGORY	A	B	C	D
C CIRCLING	2500-1¼ 1580 (1600-1¼)	2500-1½ 1580 (1600-1½)	NA	

REINE FIX MINIMUMS

C CIRCLING	1520-1 600 (600-1)	1560-1 640 (700-1)	NA	

FAF to MAP 7.1 NM

Knots	60	90	120	150	180
Min:Sec	7:06	4:44	3:33	2:50	2:22

EC-3, 11 AUG 2022 to 08 SEP 2022

EC-3, 11 AUG 2022 to 08 SEP 2022