WAAS CH 56444 W32A	APP CRS 321°	Rwy ldg 3095 TDZE 284 Apt Elev 284

RNAV (GPS) RWY 32
SAN MARTIN (E16)

RNP APCH - GPS.

Circling NA southwest of Rwy 14-32. Rwy 32 helicopter visibility reduction below ¾ SM NA.

MISSED APPROACH: Climb to 2400 then climbing left turn to 3600 direct ACETY and hold.
*Missed approach requires minimum climb of 260 feet per NM to 2400.

AWOS-3P	NORCAL APP CON	UNICOM
118.35	124.525 348.675	122.7 (CTAF) L

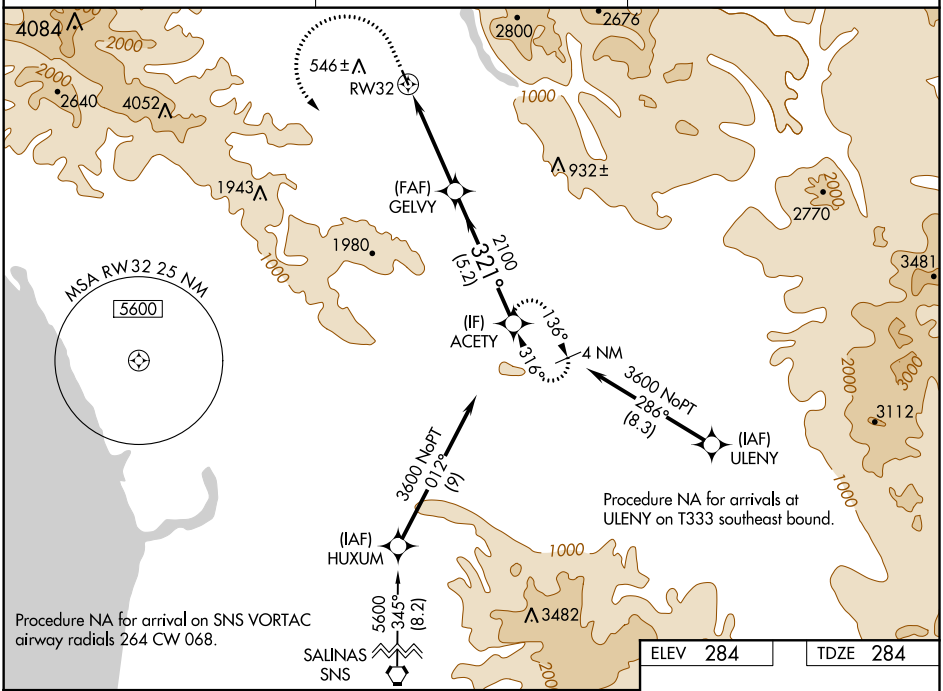

ELEV 284	TDZE 284

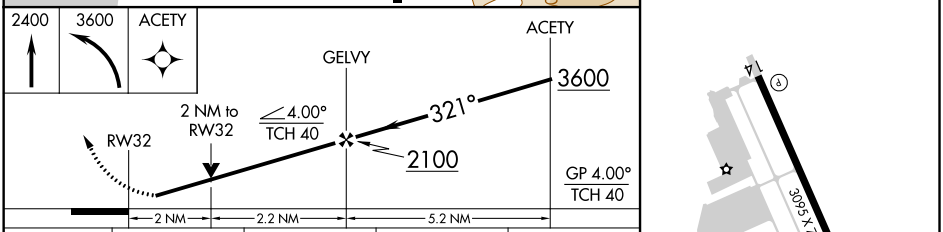

CATEGORY	A	B	C	D
LPV DA*	600-⅞ 316 (400-⅞)		NA	
LPV DA	954-1⅞ 670 (700-1⅞)		NA	
LNAV MDA*	1060-1 776 (800-1)	1060-1¼ 776 (800-1¼)	NA	
LNAV MDA	1320-1¼ 1036 (1100-1¼)	1320-1½ 1036 (1100-1½)	NA	
C CIRCLING	1320-1¼ 1036 (1100-1¼)	1320-1½ 1036 (1100-1½)	NA	

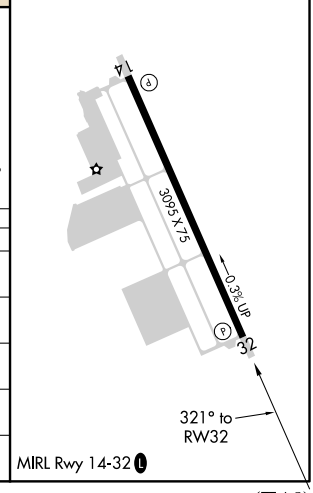

SW-2, 11 AUG 2022 to 08 SEP 2022