ILS or LOC RWY 1
KEY FLD (MEI)

LOC I-MEI	APP CRS	Rwy ldg / TDZE / Apt Elev
110.1	011°	9013 / 289 / 298

RNAV 1- GPS or DME required for procedure entry.

T A Circling NA southeast of Rwys 1 and 22. When local altimeter not received, use Hattiesburg/Laurel Rgnl altimeter setting and increase all DA 138 feet and all MDA 140 feet, S-ILS 1 all Cats visibility to RVR 3500, S-LOC 1 Cat B visibility to RVR 4000, Cat C, D, and E visibility ⅜ mile, and Circling Cats B and D visibility ¼ mile, Cat C visibility ½ mile; increase ZUNOG Fix minimums S-LOC 1 Cats C, D, and E to RVR 6000, and Circling Cat C visibility ½ mile, Cat D and E visibility ¼ mile. For inop MALSR when using Hattiesburg/Laurel Rgnl altimeter setting, increase S-ILS 1 all Cats visibility to RVR 6000 and S-LOC 1 Cat E visibility to 1⅝ mile; increase ZUNOG Fix minimums S-LOC 1 Cat E visibility to 2 miles. Circling Rwy 22 NA at night. ** RVR 1800 authorized with use of FD or AP or HUD to DA (NA when using Hattiesburg/Laurel Rgnl altimeter setting).

MALSR A5

MISSED APPROACH: Climb to 1100 then climbing left turn to 3000 on MEI VORTAC R-216 to PAULD INT/MEI 13.3 DME and hold.

ATIS	MERIDIAN APP CON ★	KEY TOWER ★	GND CON	CLNC DEL	UNICOM
126.475 291.675	120.5 269.325	133.975 (CTAF) L 257.8	121.9 348.6	121.9 348.6	122.95

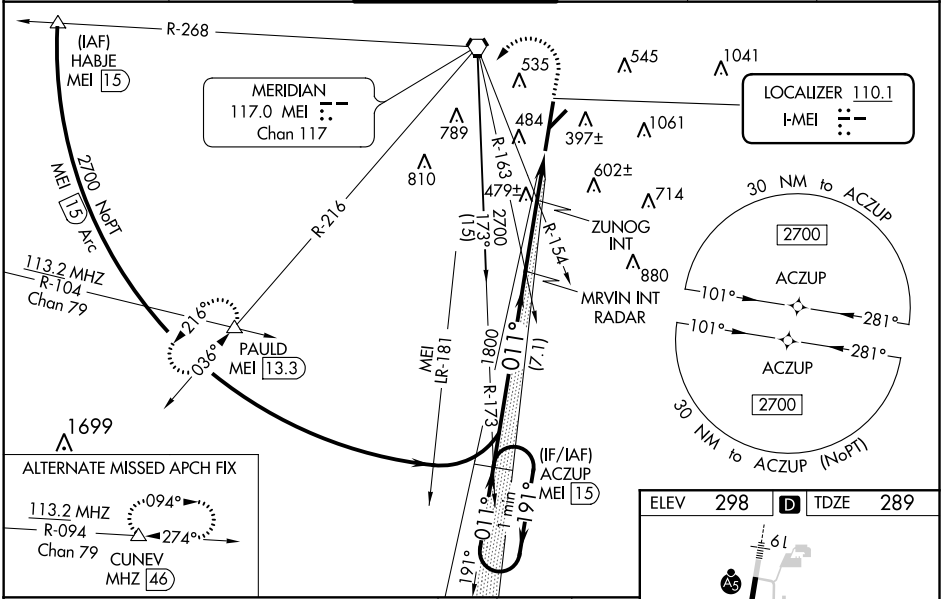

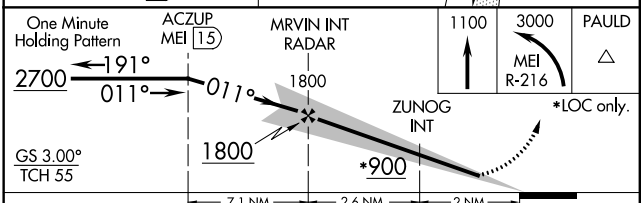

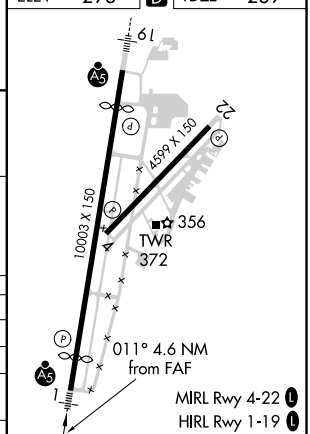

CATEGORY	A	B	C	D	E
S-ILS 1	** 489/24 200 (200-½)				
S-LOC 1	900/24 611 (700-½)		900-1⅜ 611 (700-1⅜)		
C CIRCLING	900-1 602 (700-1)		960-1¾ 662 (700-1¾)	1120-2¾ 822 (900-2¾)	1120-3 822 (900-3)
ZUNOG FIX MINIMUMS					
S-LOC 1	700/24 411 (500-½)		700/40 411 (500-¾)		
C CIRCLING	860-1 562 (600-1)	880-1 582 (600-1)	960-1¾ 662 (700-1¾)	1120-2¾ 822 (900-2¾)	1120-3 822 (900-3)

FAF to MAP 4.6 NM

Knots	60	90	120	150	180
Min:Sec	4:36	3:04	2:18	1:50	1:32

SC-4, 08 SEP 2022 to 06 OCT 2022

SC-4, 08 SEP 2022 to 06 OCT 2022