RNAV (RNP) Z RWY 28R

METRO OAKLAND INTL (OAK)

APP CRS	Rwy ldg	5458
278°	TDZE	7
	Apt Elev	9

For uncompensated Baro-VNAV systems, procedure NA below 1°C (34°F) or above 54°C (130°F). For inop MALSR, increase RNP 0.11 DA all Cats visibility to RVR 4500. GPS required.

MALSR

MISSED APPROACH: Climb to 3000 on track 278° to ZERMO and on track 335° to REBAS and hold.

D-ATIS	NORCAL APP CON	OAKLAND TOWER	GND CON	CLNC DEL	CPDLC
133.775	125.35 263.15	118.3 291.65 (Rwys 10L/R-28L/R, 15-33) 127.2 256.9 (Rwy 12-30)	121.9 (Rwys 10L/R-28L/R, 15-33) 121.75 (Rwy 12-30)	121.1	

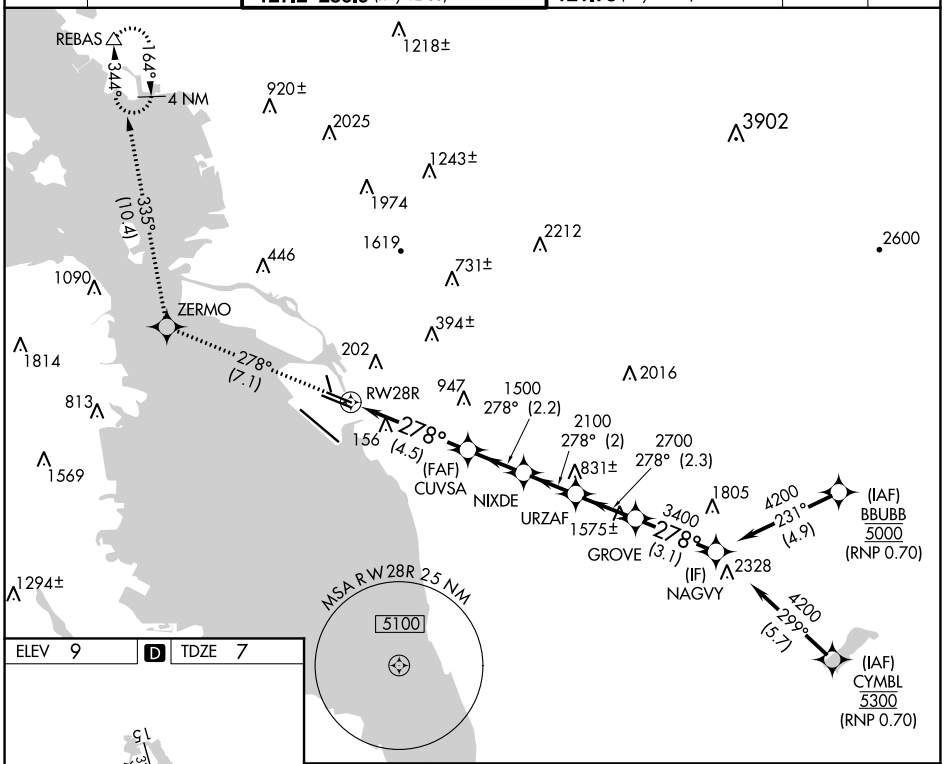

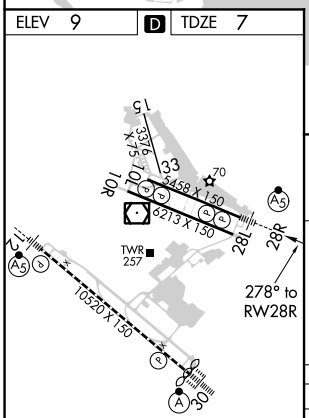

REIL Rwy 10R
TDZ/CL Rwy 30
MIRL Rwy 15-33
HIRL Rwys 12-30, 10L-28R, 10R-28L

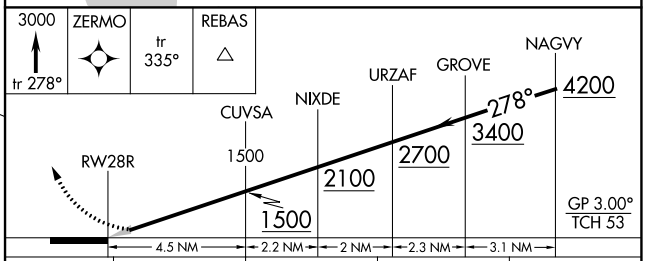

CATEGORY	A	B	C	D
RNP 0.11 DA	276/24	269 (300-½)		
RNP 0.30 DA	414/45	407 (500-⅞)		

AUTHORIZATION REQUIRED

SW-2, 08 SEP 2022 to 06 OCT 2022