LOC BC RWY 4
TEXARKANA RGNL-WEBB FLD (TXK)

LOC/DME I-TXK	APP CRS	Rwy ldg 6601
111.9	040°	TDZE 360
Chan 56		Apt Elev 390

Visibility reduction by helicopters NA. ADF or DME required. When local altimeter setting not received, use J Lynn Helms Sevier County altimeter setting and increase all MDA 100 feet, and increase S-4 Cats C/D and Circling Cats C/D visibility ¼ mile.

MISSED APPROACH: Climb to 2100 via I-TXK northeast course to TECCO LOM/I-TXK 6.9 DME and hold.

ATIS	FORT WORTH CENTER	TEXARKANA TOWER ★	GND CON
120.2	123.925 269.475	123.875 (CTAF) L 235.625	119.225

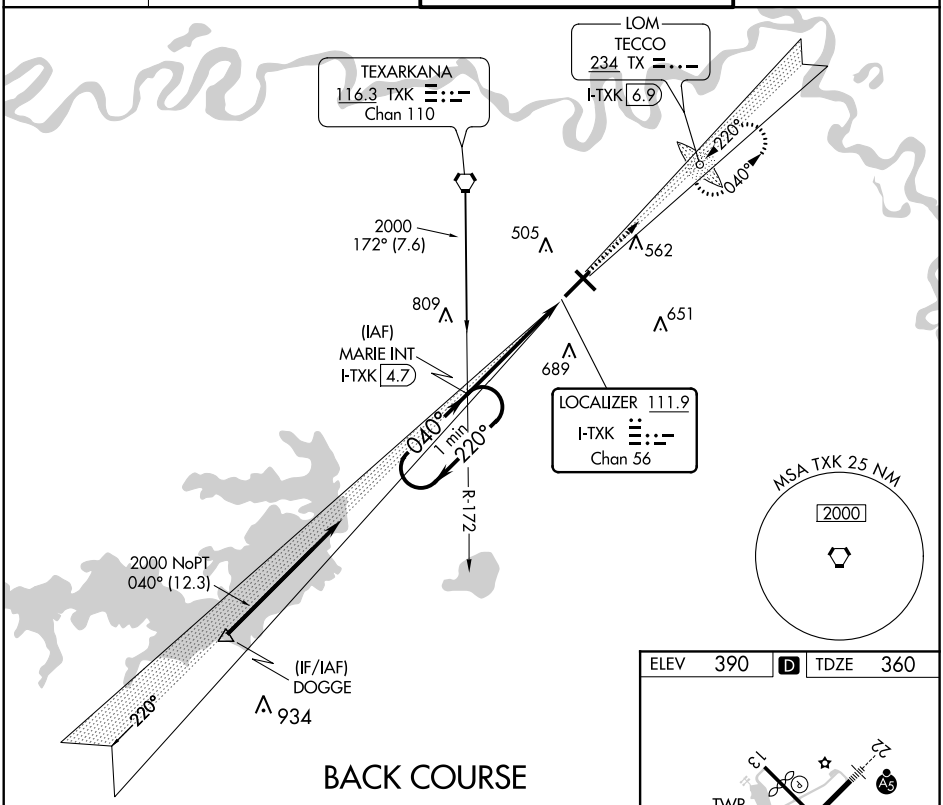

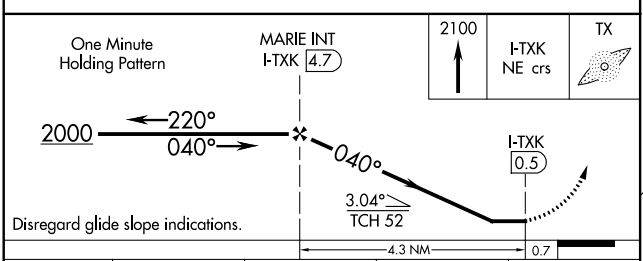

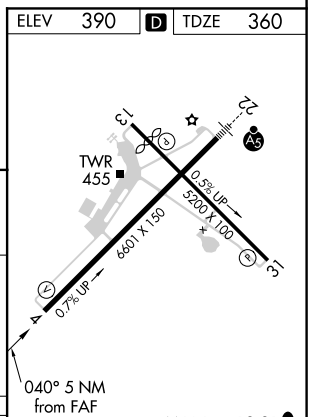

CATEGORY	A	B	C	D
S-4	880-1 520 (500-1)		880-1½ 520 (500-1½)	880-1¾ 520 (500-1¾)
CIRCLING	880-1 490 (500-1)	900-1 510 (600-1)	1000-1¾ 610 (700-1¾)	1080-2¼ 690 (700-2¼)

FAF to MAP 4.3 NM

Knots	60	90	120	150	180
Min:Sec	4:18	2:52	2:09	1:43	1:26

SC-1, 08 SEP 2022 to 06 OCT 2022

SC-1, 08 SEP 2022 to 06 OCT 2022