RNAV (GPS) RWY 14

COLUMBUS MUNI (BAK)

APP CRS	Rwy Idg	5000
153°	TDZE	655
	Apt Elev	656

RNP APCH - GPS

Rwy 14 helicopter visibility reduction below 1 SM NA.

MISSED APPROACH: Climb to 2500 direct KUDNE and on track 133° to HUMOX and hold.

AWOS-3	INDIANAPOLIS APP CON		COLUMBUS TOWER ★	GND CON	CLNC DEL	UNICOM
119.75	134.85	317.8	118.6 (CTAF)	121.6	134.85	122.95

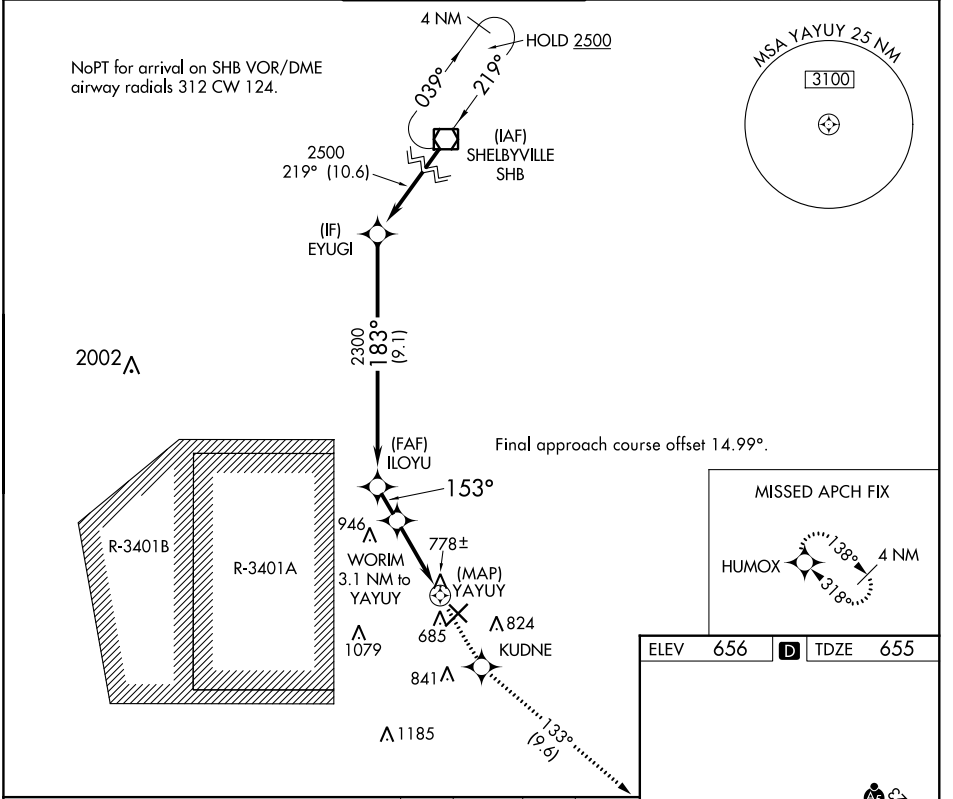

ELEV	656	D	TDZE	655

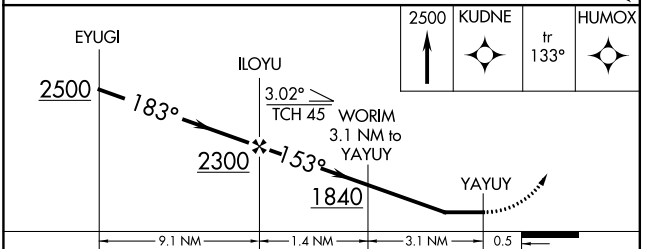

CATEGORY	A	B	C	D
LNAV MDA	1040-1 385 (400-1)		1040-1⅛ 385 (400-1⅛)	1040-1⅛ 385 (400-1⅛)
C CIRCLING	1140-1 484 (500-1)	1200-1 544 (600-1)	1200-1½ 544 (600-1½)	1400-2½ 744 (800-2½)

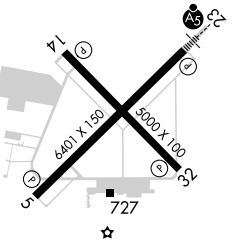

MIRL Rwy 14-32 L
HIRL Rwy 5-23 L
REIL Rwys 5, 14, and 32 L

EC-2, 08 SEP 2022 to 06 OCT 2022
EC-2, 08 SEP 2022 to 06 OCT 2022