APP CRS	Rwy ldg	11000
186°	TDZE	875
	Apt Elev	896

RNAV (RNP) Z RWY 18C
CINCINNATI/NORTHERN KENTUCKY INTL (CVG)

RNP AR APCH - GPS.

Simultaneous approach authorized. For uncompensated Baro-VNAV systems, procedure NA below -17°C or above 54°C. For inop ALS, increase RNP 0.15 and RNP 0.30 all Cats visibility to 1⅜ SM.

MALSR

MISSED APPROACH: Climb to 3000 on track 186° to JITEV and on track 181° to ZIRKE and hold.

D-ATIS ARR	D-ATIS DEP	CINCINNATI APP CON	CINCINNATI TOWER	GND CON	CLNC DEL	CPDLC
134.375	135.3	119.7 363.15 (090°-269°) 123.875 363.15 (270°-089°)	118.975 360.85 (RWY 18L/36R) 118.3 (RWYS 18C/36C, 09/27) 133.325 (RWY 18R/36L)	121.7	127.175	

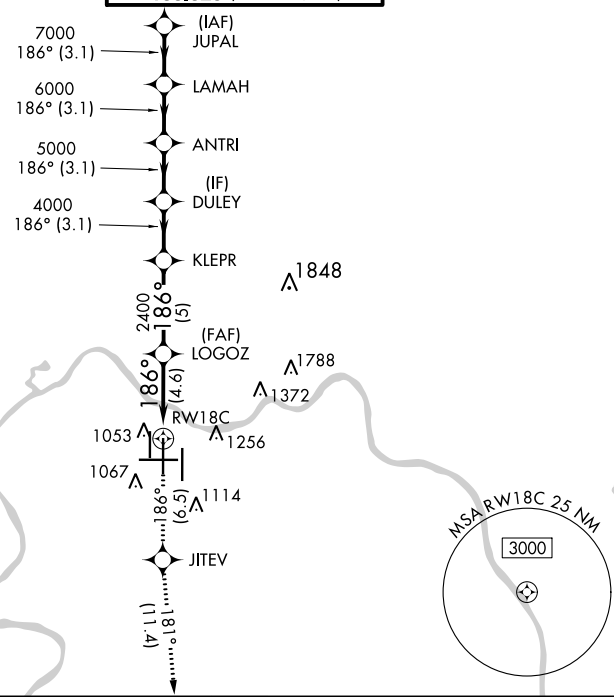

3000	tr 186°	JITEV	tr 181°	ZIRKE

VGSI and RNAV glidepath not coincident (VGSI Angle 3.00/TCH 71).

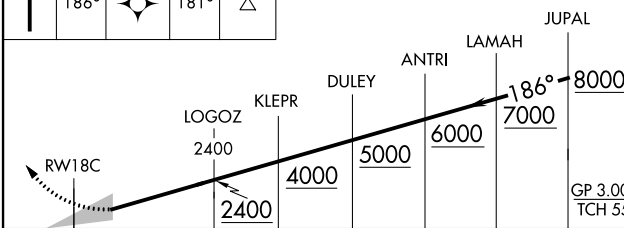

CATEGORY	A	B	C	D
RNP 0.15 DA	1323/45 448 (500-⅞)			
RNP 0.30 DA	1391/55 516 (500-1)			

AUTHORIZATION REQUIRED

ELEV 896 D TDZE 875

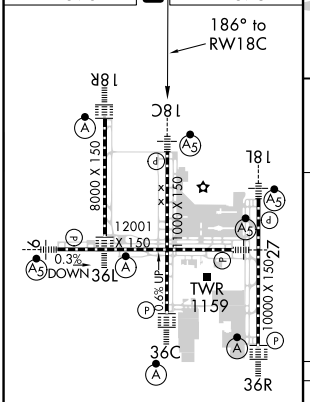

HIRL all Rwys
TDZ/CL all Rwys except 27

SE-1, 08 SEP 2022 to 06 OCT 2022

SE-1, 08 SEP 2022 to 06 OCT 2022