JACKSONVILLE, NORTH CAROLINA

TACAN RWY 23

AL-732 [USN] NEW RIVER MCAS (MC CUTCHEON FLD)(KNCA)

TACAN NCA Chan 101	APCH CRS 222°	Rwy ldg 5126 TDZE 24 Arpt Elev 26

RADAR required for missed approach.

MISSED APPROACH: Climb to 600 then climbing right turn to 1500, intercept NCA TACAN R-042 to MARVL and hold.

ATIS ★	CHERRY POINT APP CON	TOWER ★	GND CON	CLNC DEL	ASR/PAR
288.325	119.35 377.175	134.95(CTAF) L ★ 360.2	121.8 254.275	269.25	

CAUTION: Intmed segment length 3 NM.

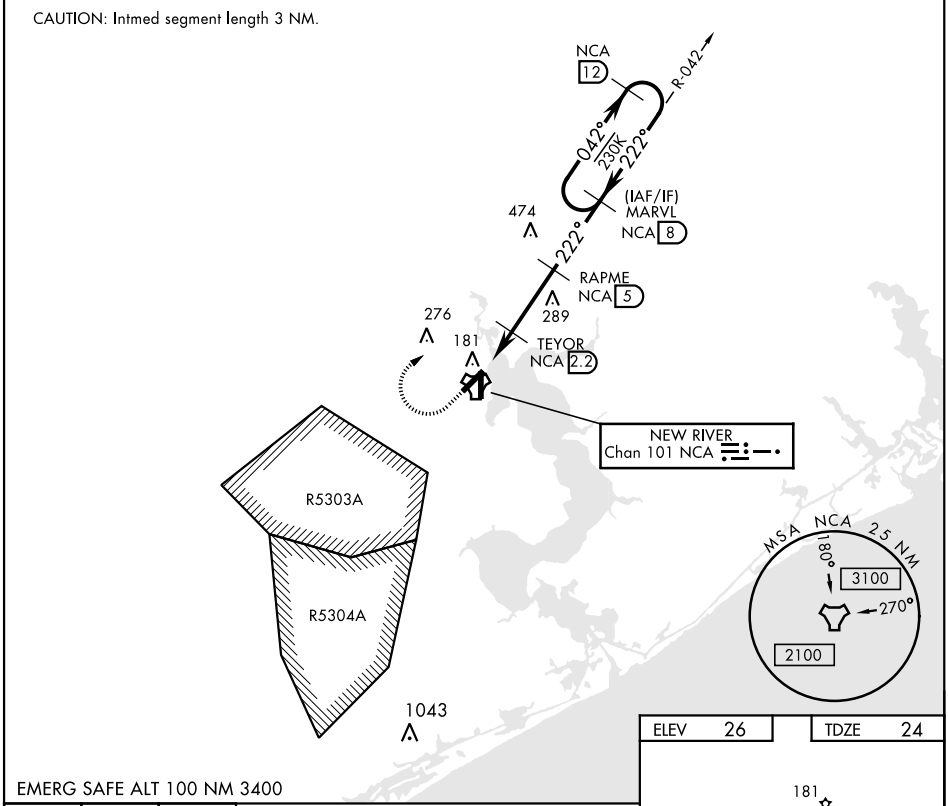

SE-2, 08 SEP 2022 to 06 OCT 2022

SE-2, 08 SEP 2022 to 06 OCT 2022

EMERG SAFE ALT 100 NM 3400

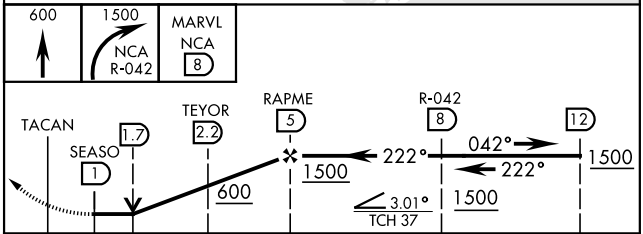

CATEGORY	A	B	C	D
S-23	440-1 416 (500-1)		440-1 1/8 416 (500-1 1/8)	
C CIRCLING	500-1 474 (500-1)		500-1½ 474 (500-1½)	580-2 554 (600-2)

ELEV 26 TDZE 24

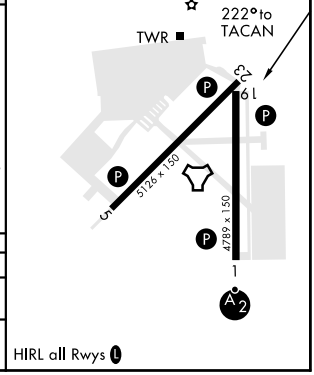

HIRL all Rwys L