RNAV (GPS) RWY 25
RICHARD B RUSSELL RGNL - J H TOWERS FLD (RMG)

WAAS CH 56542 W25A	APP CRS 252°	Rwy ldg 4495 TDZE 638 Apt Elev 644

RNP APCH.

Rwy 25 helicopter visibility reduction below ¾ SM NA.
Straight in minimums NA at night.
Circling NA northwest of Rwys 7 and 19.

MISSED APPROACH: Climb to 1100 then climbing left turn to 3000 direct VAYKU and hold.

ASOS	ATLANTA CENTER	GCO	UNICOM
119.925	124.5 270.325	121.725	122.725 (CTAF) L

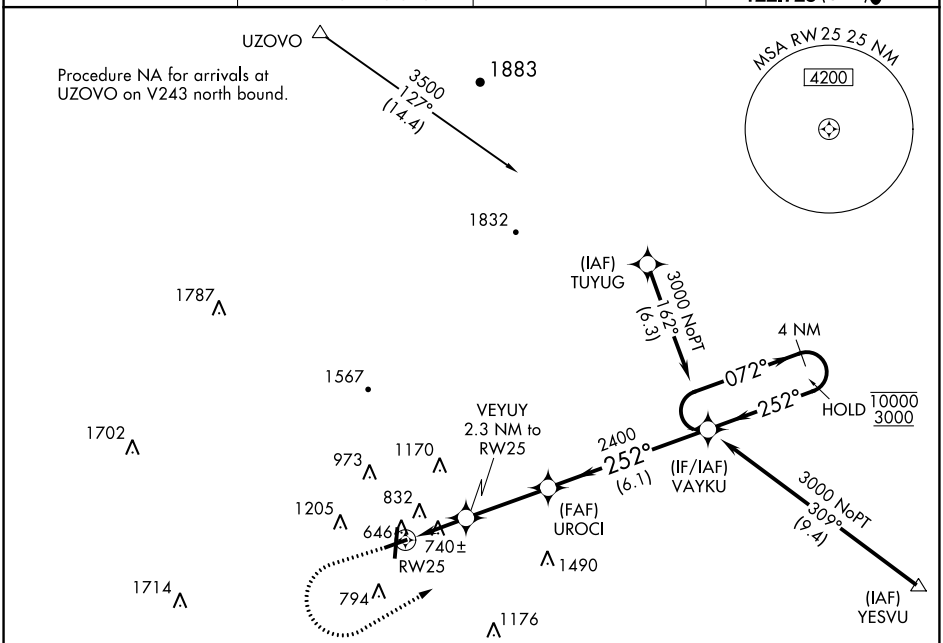

ELEV 644	D	TDZE 638

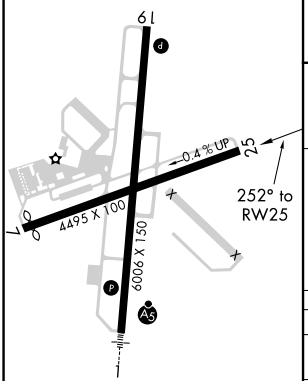

HIRL Rwy 1-19 L

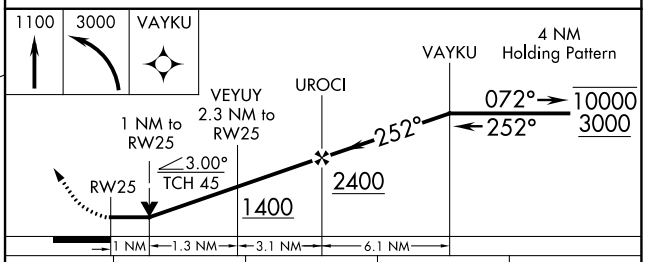

CATEGORY	A	B	C	D
LP MDA	1000-1 362 (400-1)			
LNAV MDA	1100-1 462 (500-1)		1100-1⅜ 462 (500-1⅜)	
C CIRCLING	1140-1 496 (500-1)	1200-1 556 (600-1)	1480-2½ 836 (900-2½)	1860-3 1216 (1300-3)