RNAV (GPS) RWY 35
ANDERSON RGNL (AND)

WAAS CH 93734 W35A	APP CRS 351°	Rwy ldg 4996 TDZE 762 Apt Elev 782

DME/DME RNP-0.3 NA. When local altimeter setting not received, use Clemson altimeter setting and increase all MDA 60 feet; increase all Cats C and D visibility ¼ mile. Straight-in Rwy 35 NA at night, Circling Rwy 17, 35 NA at night. Rwy 17, 35 helicopter visibility reduction below 1 SM NA.

MISSED APPROACH: Climb to 3200 direct UTOTE and hold.

ASOS	GREER APP CON ★	CTAF
120.675	118.8 270.275	123.6 L

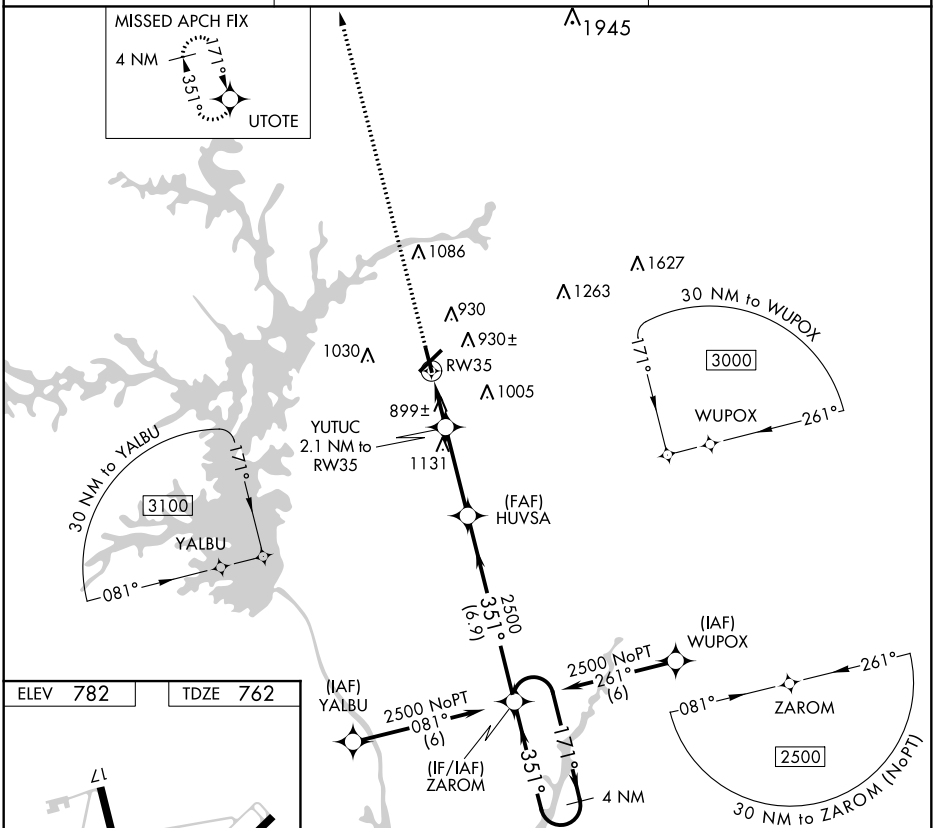

SE-2, 08 SEP 2022 to 06 OCT 2022

SE-2, 08 SEP 2022 to 06 OCT 2022

ELEV 782 | TDZE 762

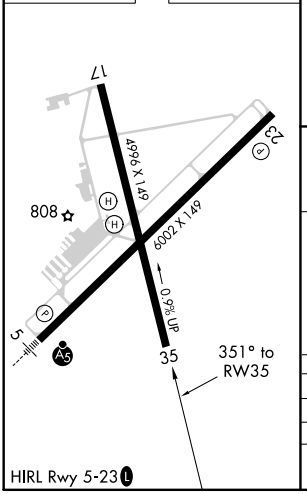

HIRL Rwy 5-23 L

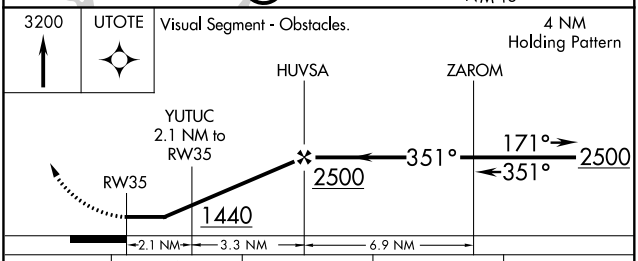

CATEGORY	A	B	C	D
LP MDA	1160-1	398 (400-1)	1160-1⅛	398 (400-1⅛)
LNAV MDA	1180-1	418 (400-1)	1180-1⅛	418 (400-1⅛)
C CIRCLING	1260-1 478 (500-1)	1320-1 538 (600-1)	1440-1¾ 658 (700-1¾)	1500-2¼ 718 (800-2¼)