RNAV (GPS) RWY 32L/R

AL-934 (USN) OCEANA NAS (APOLLO SOUCEK FLD) (KNTU)

APCH CRS		32L	32R
325°	Rwy ldg	8000	8001
	TDZE	22	20
	Arpt Elev	22	

* When ALS inop increase CAT AB vis to 1 mile, CAT CD vis to 1 1/8 miles.

Rwy 32L ALSF-1

MISSED APPROACH: Climbing 1100 then climbing left turn to 3000 direct GRAIT and hold.

ATIS	OCEANA APP CON/DEP CON	TOWER	GND CON	CLNC DEL	ASR/PAR
317.6	123.9 266.8	127.075 360.2	119.6 336.4	254.4	

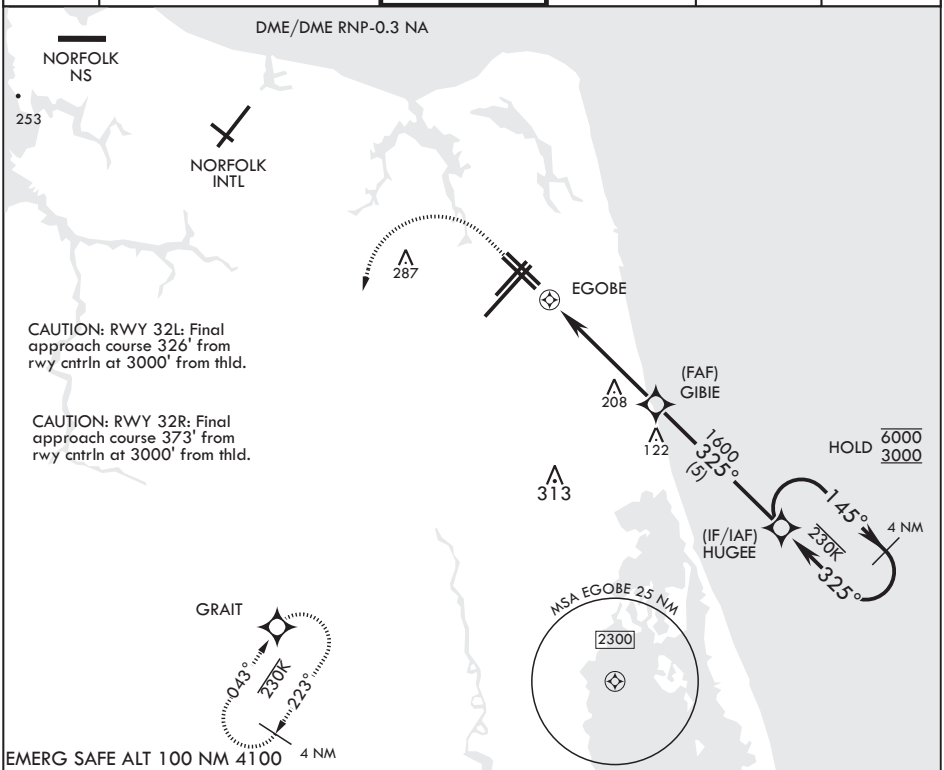

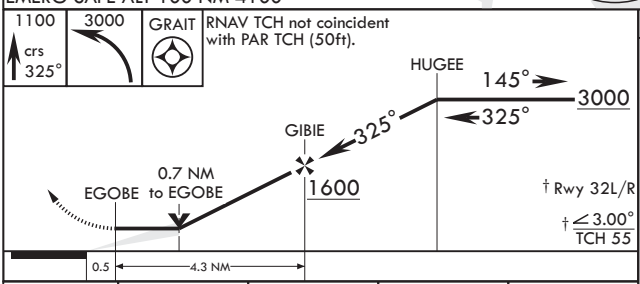

ELEV 22

TDZE 32L 22
TDZE 32R 20

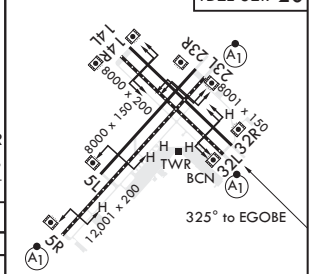

CATEGORY	A		B	C		D
LNAV MDA	460-1	440	(500-1)	460-1¼	440	(500-1¼)
LNAV MDA*	460-½	438	(500-½)	460-¾	438	(500-¾)
C CIRCLING	500-1	478	(500-1)	600-1½ 578 (600-1½)		600-2 578 (600-2)

HIRL all Rwys
Wave-Off Lights all Rwys

NE-3, 08 SEP 2022 to 06 OCT 2022