WAAS CH 82501 W17A	APP CRS 168°	Rwy ldg 8002 TDZE 24 Apt Elev 24

RNAV (GPS) RWY 17
ACADIANA RGNL (ARA)

RNP APCH.

Circling NA to Rwys 17W and 35W. Inop table does not apply to LPV. For inop ALS, increase LNAV/VNAV all Cats visibility to 1¼ SM and LNAV Cats C/D visibility to 1 SM. For uncompensated Baro-VNAV systems, LNAV/VNAV NA below -3°C or above 54°C.

ODALS

MISSED APPROACH: Climb to 480 then climbing left turn to 2000 direct CLYNT and hold.

ASOS	LAFAYETTE APP CON ★	ACADIANA TOWER ★	GND CON	CLNC DEL	CLNC DEL (when twr closed)	UNICOM	L ★
133.325	121.1 268.7	125.0 (CTAF) L 239.3	121.7	121.7	118.05	122.95	122.7

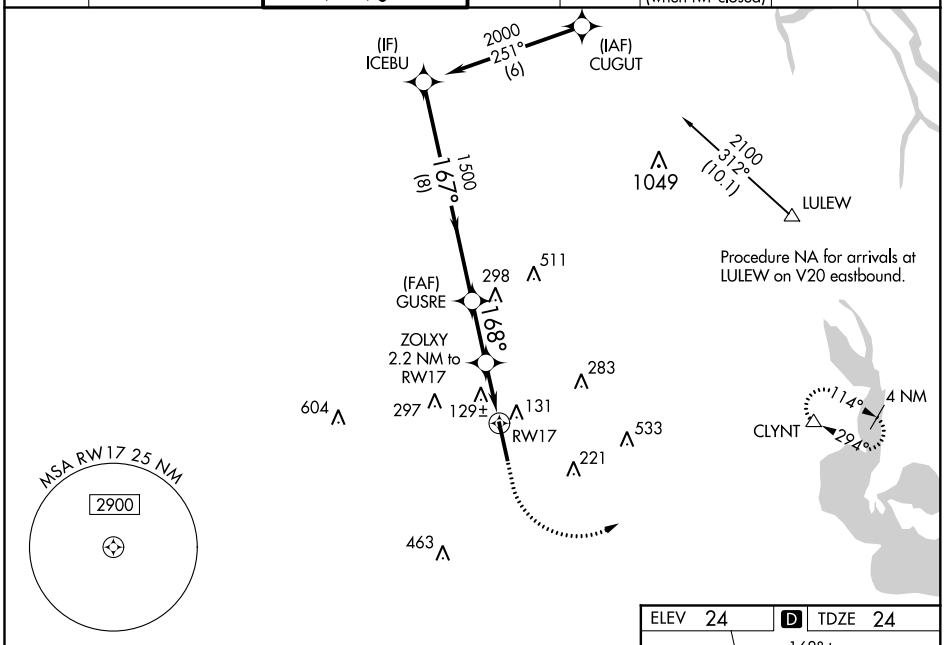

VGSI and RNAV glidepath not coincident (VGSI Angle 3.00/TCH 51).

480	2000	CLYNT

*LNAV only.

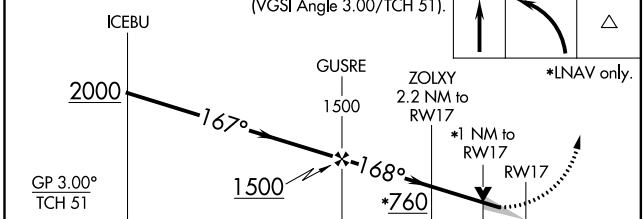

CATEGORY	A	B	C	D
LPV DA	274-¾ 250 (300-¾)			
LNAV/VNAV DA	420-1⅛ 396 (400-1⅛)			
LNAV MDA	380-¾ 356 (400-¾)		380-⅞ 356 (400-⅞)	
C CIRCLING	440-1 416 (500-1)	480-1 456 (500-1)	600-1½ 576 (600-1½)	680-2 656 (700-2)

ELEV 24 | D | TDZE 24

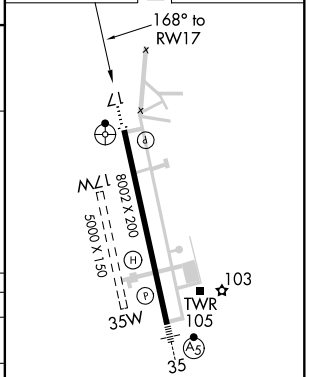

HIRL Rwy 17-35 L
Seaway Rwy 17W-35W L ★

SC-4, 08 SEP 2022 to 06 OCT 2022