APP CRS	Rwy ldg	5849
270°	TDZE	906
	Apt Elev	911

RNAV (GPS) RWY 28
WAUKESHA COUNTY (UES)

DME/DME RNP-0.3 NA. Visibility reduction by helicopters NA. When local altimeter setting not received, use Lawrence J Timmerman altimeter setting and increase all MDA 60 feet, increase Circling Cat C and D visibility ¼ mile.

MISSED APPROACH: Climb to 3000 direct VAGYU and right turn via 012° track to HAWKN and hold.

ATIS	MILWAUKEE APP CON	WAUKESHA TOWER ★	GND CON	CLNC DEL	CLNC DEL	UNICOM
118.875	125.35 307.0	123.7 (CTAF) L	121.6	121.6	128.7 (When twr closed)	122.95

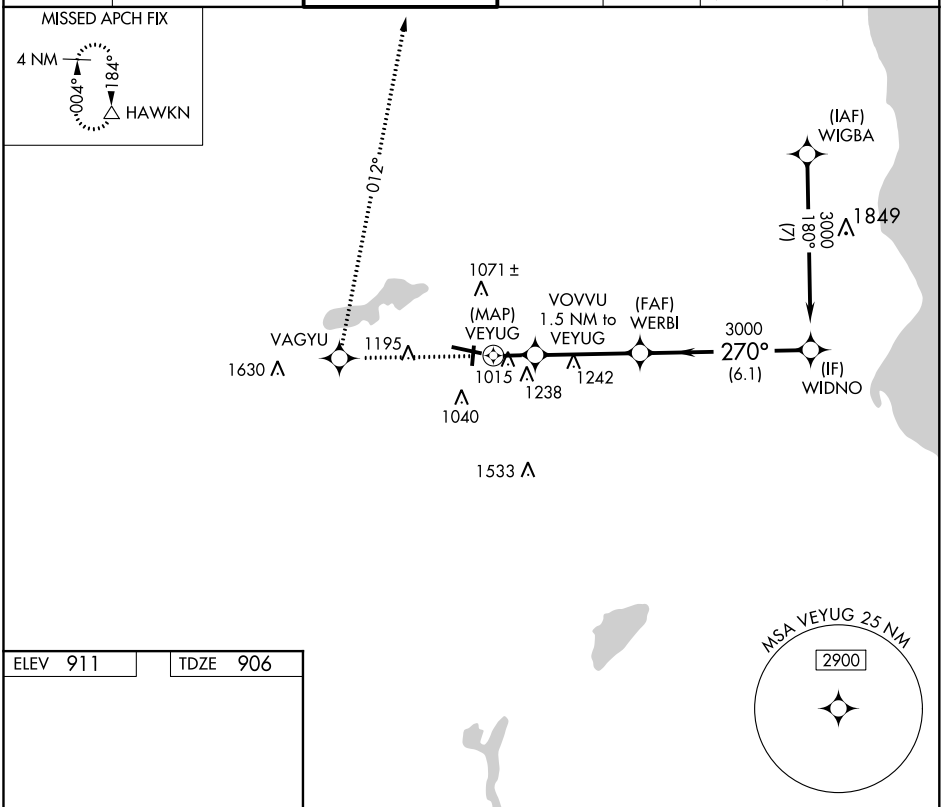

ELEV 911	TDZE 906

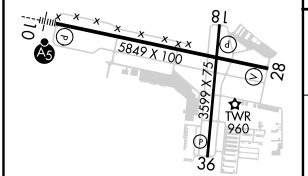

HIRL Rwy 10-28 L
MIRL Rwy 18-36 L
REIL Rwy 18, 28 and 36 L

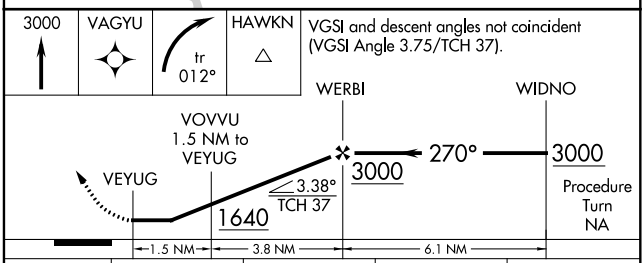

CATEGORY	A	B	C	D
LNAV MDA	1420-1 514 (600-1)		1420-1½ 514 (600-1½)	1420-1¾ 514 (600-1¾)
CIRCLING	1460-1 549 (600-1)	1500-1 589 (600-1)	1540-1¾ 629 (700-1¾)	1640-2¼ 729 (800-2¼)

EC-3, 08 SEP 2022 to 06 OCT 2022

EC-3, 08 SEP 2022 to 06 OCT 2022