VORTAC ILA 114.4 Chan 91	APP CRS 356°	Rwy ldg N/A TDZE N/A Apt Elev 49

VOR-A
COLUSA COUNTY (O∅8)

T NA Obtain local altimeter setting on CTAF; when not received, use Sacramento Intl altimeter setting. Circling Rwy 31 NA at night.

MISSED APPROACH: Climb to 1400 then climbing left turn to 3500 direct ILA VORTAC.

OAKLAND CENTER	UNICOM
132.2 350.3	122.8 (CTAF) L

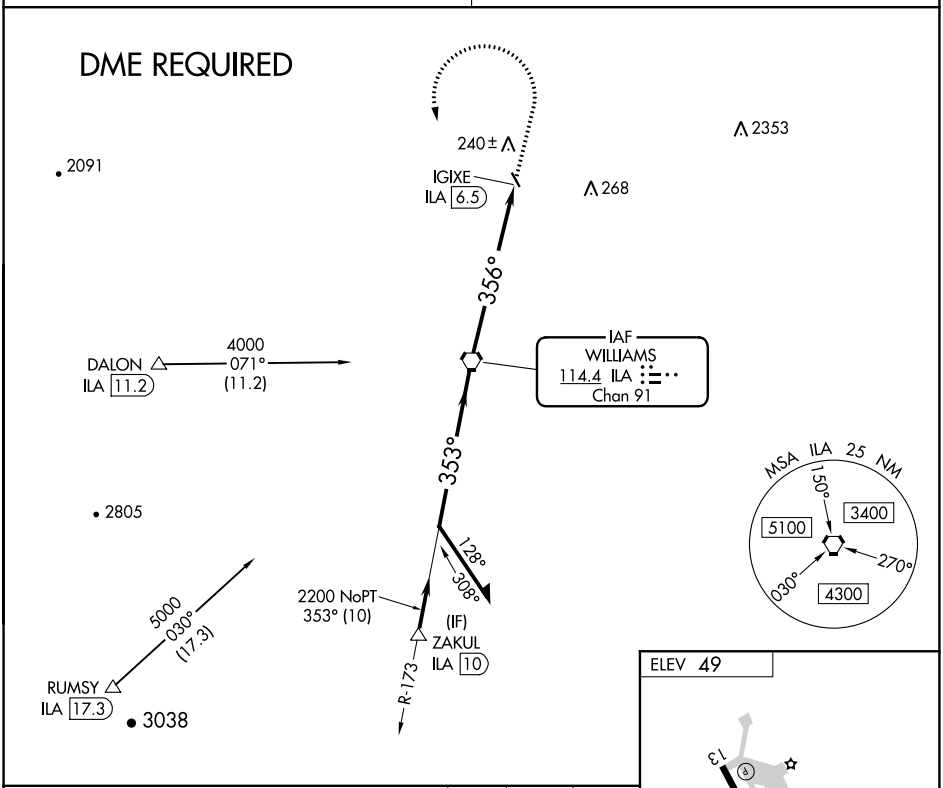

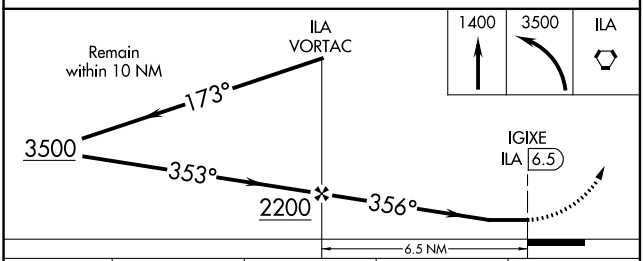

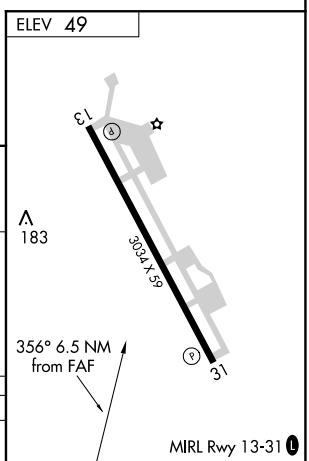

MIRL Rwy 13-31 L

CATEGORY	A	B	C	D
C CIRCLING	600-1 551 (600-1)		620-1½ 571 (600-1½)	NA
SACRAMENTO INTL ALTIMETER SETTING MINIMUMS				
C CIRCLING	700-1 651 (700-1)		720-2 671 (700-2)	NA

FAF to MAP 6.5 NM

Knots	60	90	120	150	180
Min:Sec	6:30	4:20	3:15	2:36	2:10

SW-2, 08 SEP 2022 to 06 OCT 2022