WAAS CH 56408 W36A	APP CRS 001°	Rwy ldg 4064 TDZE 16 Apt Elev 16

RNAV (GPS) RWY 36
PALM BEACH COUNTY GLADES (PHK)

T NA

Baro-VNAV NA. DME/DME RNP-0.3 NA.
Use Palm Beach Intl altimeter setting, when not received, procedure NA.

MISSED APPROACH: Climb to 2000 direct WIKIN and hold.

PBI ASOS	PALM BEACH APP CON	UNICOM
123.75	125.2 317.4	122.8 (CTAF) L

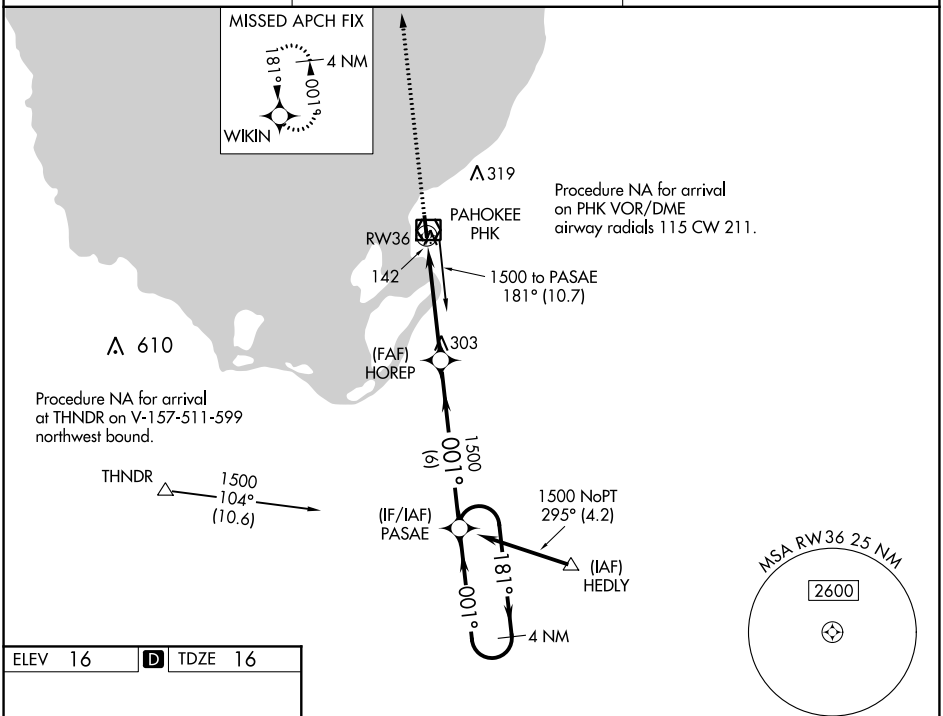

ELEV 16 D TDZE 16

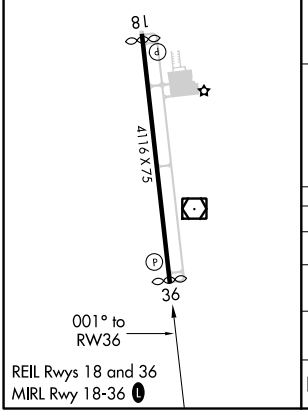

REIL Rwys 18 and 36
MIRL Rwy 18-36 L

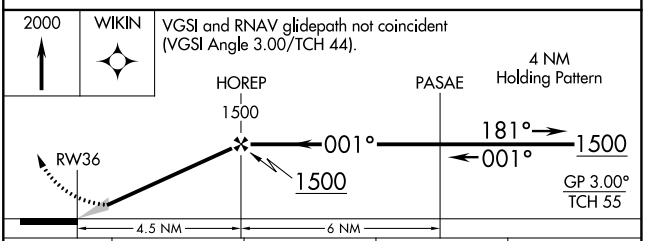

CATEGORY		A	B	C	D
LPV	DA	471-1½ 455 (500-1½)			
LNAV/VNAV	DA	429-1⅜ 413 (500-1⅜)			
LNAV	MDA	520-1 504 (600-1)		520-1⅜ 504 (600-1⅜)	
C CIRCLING		580-1 564 (600-1)		760-2¼ 744 (800-2¼)	760-2½ 744 (800-2½)