WAAS CH 58314 W31A	APP CRS 311°	Rwy ldg 6401 TDZE 1450 Apt Elev 1470

RNAV (GPS) RWY 31
DEVILS LAKE RGNL (DVL)

For uncompensated Baro-VNAV systems, LNAV/VNAV NA below -17°C (2°F) or above 54°C (130°F). DME/DME RNP-0.3 NA. Baro-VNAV and VDP NA when using Cando altimeter setting. For inop MALSR, increase LNAV/VNAV all Cats visibility to ⅞, LNAV Cats C and D visibility to 1 mile. When local altimeter setting not received, use Cando altimeter setting and increase all DA 63 feet, and all MDA 80 feet, increase LNAV/VNAV all Cats visibility ⅛ mile, LNAV and Circling Cats C and D visibility ¼ mile. For inop MALSR when using Cando altimeter setting, increase LPV all Cats visibility to ⅞ mile.

MALSR

MISSED APPROACH: Climb to 3400 direct KRAMR and hold.

AWOS-3PT	MINNEAPOLIS CENTER	UNICOM
125.875	124.2 270.3	122.8 (CTAF) L

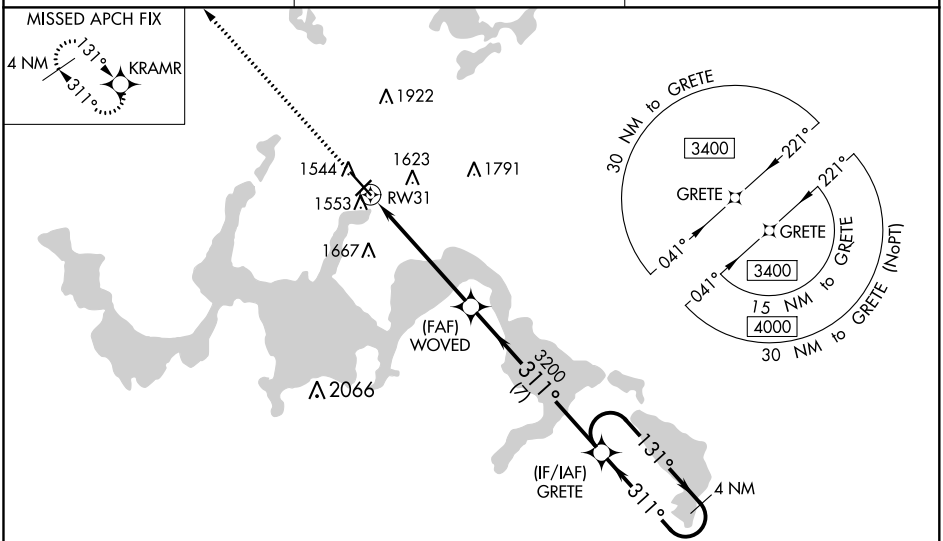

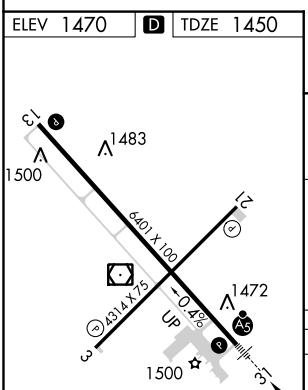

HIRL Rwy 13-31 L
REIL Rwys 3, 13 and 21 L
MIRL Rwy 3-21 L

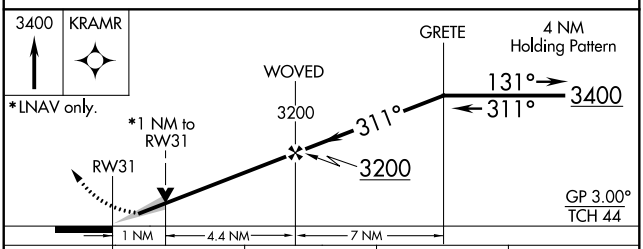

CATEGORY	A	B	C	D
LPV DA	1650-½ 200 (200-½)			
LNAV/VNAV DA	1721-½ 271 (300-½)			
LNAV MDA	1820-½ 370 (400-½)		1820-⅝ 370 (400-⅝)	
C CIRCLING	2000-1 530 (600-1)		2240-2¼ 770 (800-2¼)	2240-2½ 770 (800-2½)

NC-1, 08 SEP 2022 to 06 OCT 2022
NC-1, 08 SEP 2022 to 06 OCT 2022