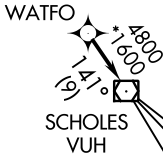
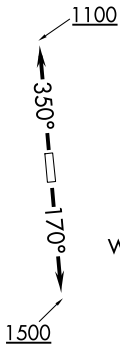


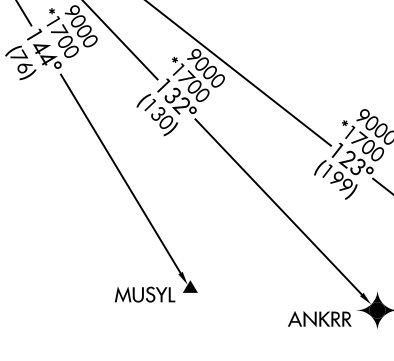
WATFO FIVE DEPARTURE (RNAV)

**TOP ALTITUDE:
ASSIGNED BY ATC**

ATIS ★
 118.125
 CLNC DEL
 121.4
 CLNC DEL (when twr closed)
 119.25
 GND CON
 121.4
 SUGARLAND TOWER ★
 118.65 (CTAF)
 HOUSTON DEP CON
 123.8 257.7



TAKEOFF MINIMUMS:
 Rwy 17, 35: Standard with minimum
 climb of 500' per NM to 600.



NOTE: GPS required.
 NOTE: RADAR required.
 NOTE: RNAV 1.

NOTE: Chart not to scale.

DEPARTURE ROUTE DESCRIPTION

TAKEOFF RWY 17: Climb on heading 170° to 1500, for RADAR vectors to WATFO, thence. . . .

TAKEOFF RWY 35: Climb on heading 350° to 1100, for RADAR vectors to WATFO, thence. . . .

. . . on track 141° to VUH VOR/DME, then on (transition). Maintain ATC assigned altitude. Expect filed altitude 10 minutes after departure.

ANKRR TRANSITION (WATFO5.ANKRR)

KELPP TRANSITION (WATFO5.KELPP)

MUSYL TRANSITION (WATFO5.MUSYL)

WATFO FIVE DEPARTURE (RNAV)