WAAS CH 40233 W25A	APP CRS 251°	Rwy ldg 3268 TDZE 840 Apt Elev 840

RNAV (GPS) RWY 25
AKRON/JESSON FLD (9G3)

RNP APCH.

Rwy 25 helicopter visibility reduction below 1 SM NA. Use Buffalo altimeter setting. Procedure NA at night.

MISSED APPROACH: Climbing left turn to 4000 direct IGRUH and hold, continue climb-in-hold to 4000.

BUF ASOS	BUFFALO APP CON	UNICOM
135.35	126.15 263.125	122.725 (CTAF) L

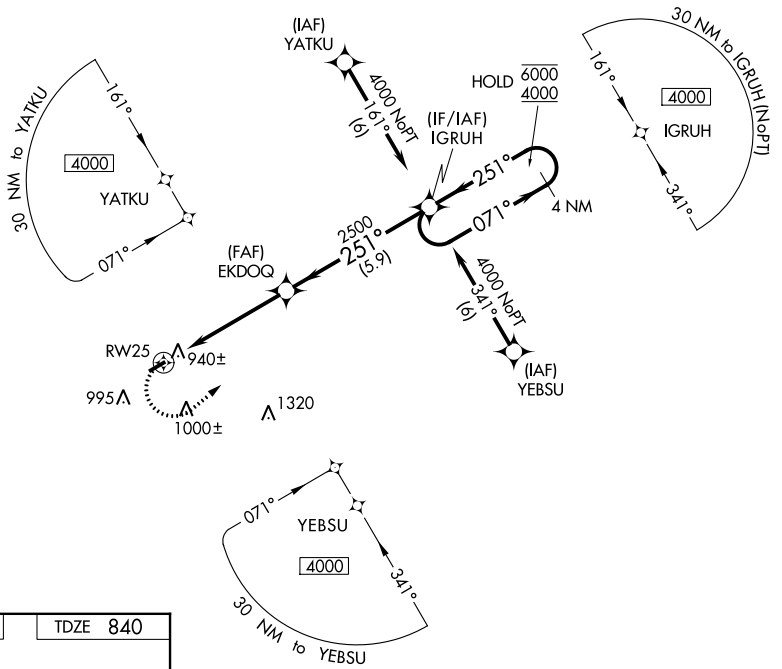

ELEV 840 TDZE 840

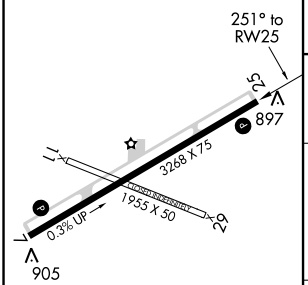

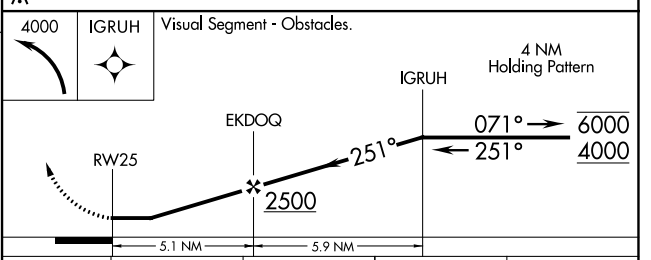

CATEGORY	A	B	C	D
LP MDA	1240-1	400 (400-1)	NA	
LNAV MDA	1300-1	460 (500-1)	NA	
C CIRCLING	1380-1	540 (600-1)	NA	

MIRL Rwy 7-25 L
REIL Rwy 25 L

NE-2, 08 SEP 2022 to 06 OCT 2022