APP CRS	Rwy ldg	4429
234°	TDZE	823
	Apt Elev	833

RNAV (GPS) RWY 23
WATERTOWN MUNI (RYV)

Rwy 23 helicopter visibility reduction below 1 SM NA. DME/DME RNP-0.3 NA. When local altimeter setting not received, use Dodge County altimeter setting and increase all MDAs 60 feet, increase LNAV Cat C and D visibility ⅛ SM. Straight-in Rwy 23 NA at night, Circling Rwy 23 NA at night.

MISSED APPROACH: Climbing right turn to 3000 direct WIGOR and hold.

AWOS-3	MADISON APP CON ★	UNICOM
119.975	119.15 343.7	122.8 (CTAF) L

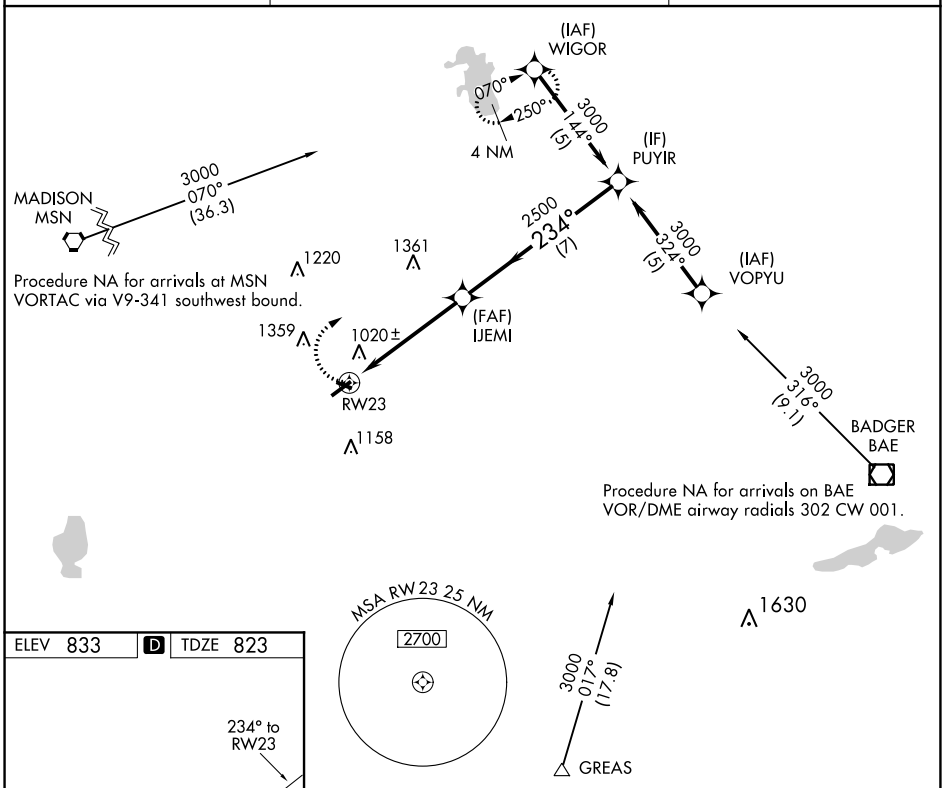

ELEV 833 | D | TDZE 823

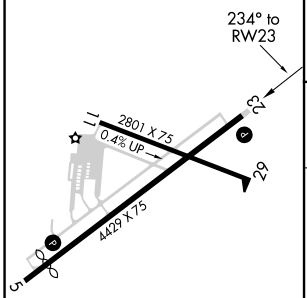

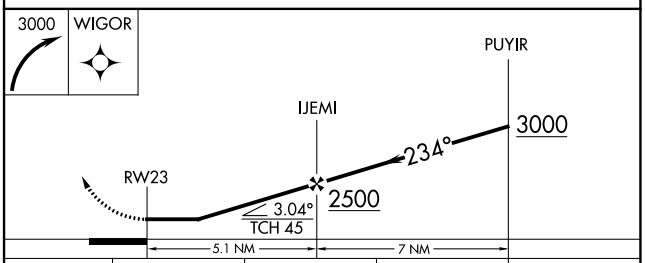

CATEGORY	A	B	C	D
LNAV MDA	1420-1 597 (600-1)		1420-1¾ 597 (600-1¾)	1420-1¾ 597 (600-1¾)
CIRCLING	1420-1 587 (600-1)	1440-1 607 (700-1)	1720-2¾ 887 (900-2¾)	1720-3 887 (900-3)

REIL Rwys 5 and 23 L
MIRL Rwys 5-23 and 11-29 L

EC-3, 08 SEP 2022 to 06 OCT 2022
EC-3, 08 SEP 2022 to 06 OCT 2022