VOR/DME CHE 115.6 Chan 103	APP CRS 247°	Rwy ldg 5606 TDZE 6198 Apt Elev 6198

VOR RWY 25
CRAIG-MOFFAT (CAG)

Rwy 25 helicopter visibility reduction below 1 SM NA.
Straight-in and Circling to Rwy 25 NA at night.
-31°C Circling NA for Cat D south of Rwy 7-25.

MISSED APPROACH: Climb to 10000 on CHE VOR/DME R-252 to STRIM INT/24.6 DME and hold.

ASOS	DENVER CENTER	UNICOM
135.425	120.475 235.975	122.8 (CTAF) L

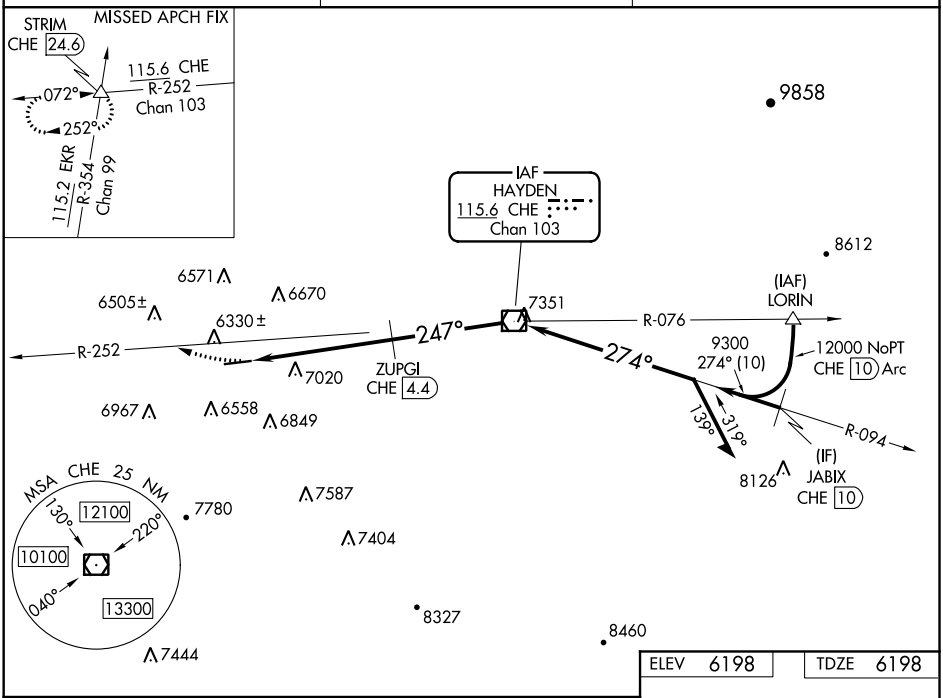

ELEV 6198	TDZE 6198

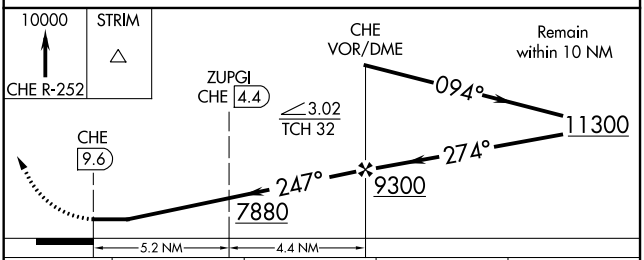

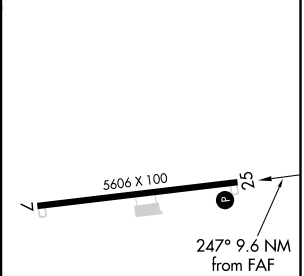

CATEGORY	A	B	C	D
S-25	7880-1¼ 1682 (1700-1¼)	7880-1½ 1682 (1700-1½)	7880-3	1682 (1700-3)
C CIRCLING	7880-1¼ 1682 (1700-1¼)	7880-1½ 1682 (1700-1½)	7880-3	1682 (1700-3)
ZUPGI FIX MINIMUMS				
S-25	7280-1¼ 1082 (1100-1¼)	7280-1½ 1082 (1100-1½)	7280-3	1082 (1100-3)
C CIRCLING	7280-1¼ 1082 (1100-1¼)	7320-1½ 1122 (1200-1½)	7720-3	1522 (1600-3)

REIL Rwys 7 and 25 L
MIRL Rwy 7-25 L

FAF to MAP 9.6 NM					
Knots	60	90	120	150	180
Min:Sec	9:36	6:24	4:48	3:50	3:12

SW-1, 08 SEP 2022 to 06 OCT 2022

SW-1, 08 SEP 2022 to 06 OCT 2022