WAAS CH 42935 W04A	APP CRS 040°	Rwy ldg 5000 TDZE 605 Apt Elev 615

RNAV (GPS) RWY 4

SILER CITY MUNI (SCR)

RNP APCH.

Procedure NA at night. Rwy 4, 22 helicopter visibility reduction below 1 SM NA. When local altimeter setting not received, use Asheboro Rgnl altimeter setting: increase all MDA 60 feet, increase LP and Circling Cat C visibilities ¼ SM, and increase LNAV Cat C visibility ⅛ SM.

MISSED APPROACH: Climb to 3000 direct OPUXY and hold.

AWOS-3	GREENSBORO APP CON	UNICOM
125.775	126.6 327.075	122.7 (CTAF) L

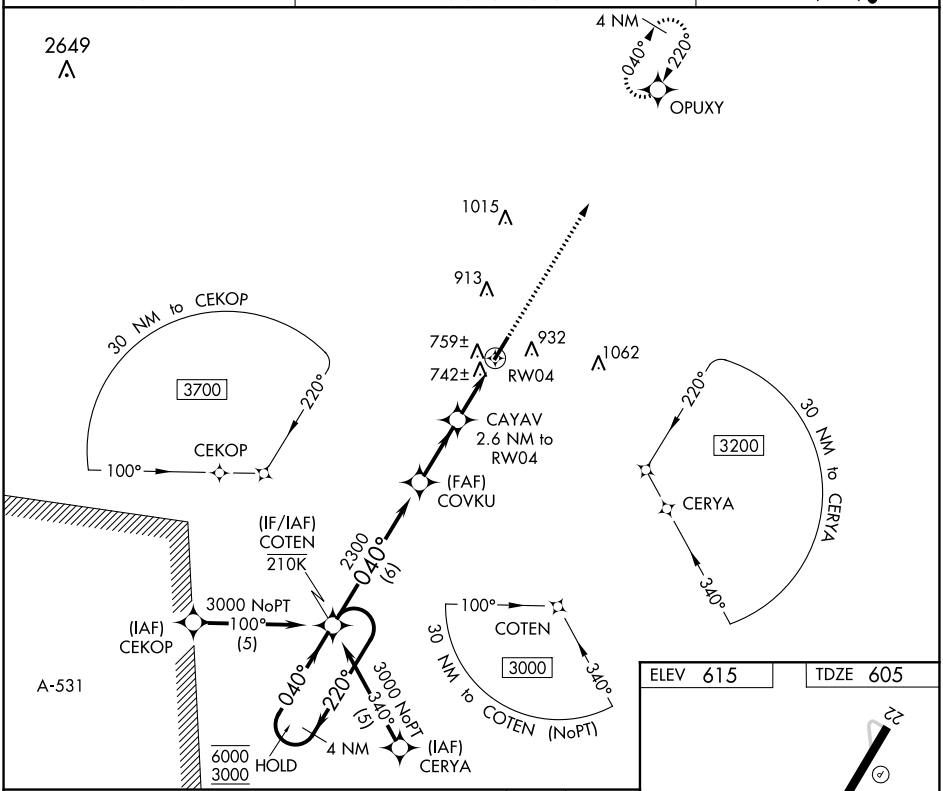

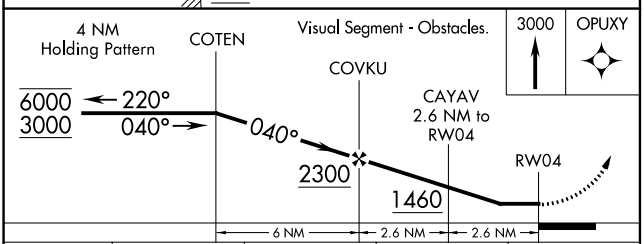

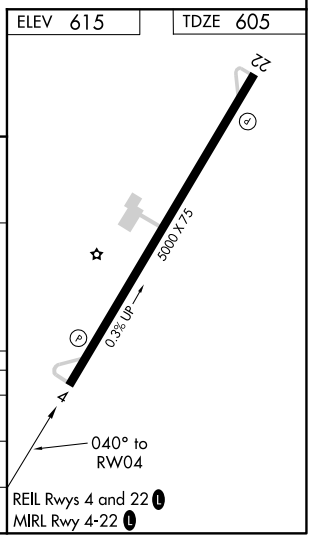

REIL Rwys 4 and 22 L
MIRL Rwy 4-22 L

CATEGORY	A	B	C	D
LP MDA	1000-1 395 (400-1)		1000-1⅛ 395 (400-1⅛)	NA
LNAV MDA	1020-1 415 (500-1)		1020-1¼ 415 (500-1¼)	NA
C CIRCLING	1240-1 625 (700-1)		1240-1¾ 625 (700-1¾)	NA

SE-2, 08 SEP 2022 to 06 OCT 2022

SE-2, 08 SEP 2022 to 06 OCT 2022