APP CRS	Rwy ldg	5003
235°	TDZE	1458
	Apt Elev	1458

RNAV (GPS) RWY 24
CLARION COUNTY (AXQ)

RNP APCH.

T A NA

Rwy 24 helicopter visibility reduction below ¾ SM NA. VDP NA when using Dubois altimeter setting. When local altimeter setting not received, use Dubois altimeter setting and increase all MDA 120 feet and LNAV Cat B/C/D and Circling Cat C visibility ⅝ SM, Circling Cat B visibility ¼ SM, Cat D visibility ½ SM.

MISSED APPROACH: Climb to 3100 direct LOCPI and hold.

AWOS-3	CLEVELAND CENTER	UNICOM
118.275	126.725 291.65	122.8 (CTAF) L

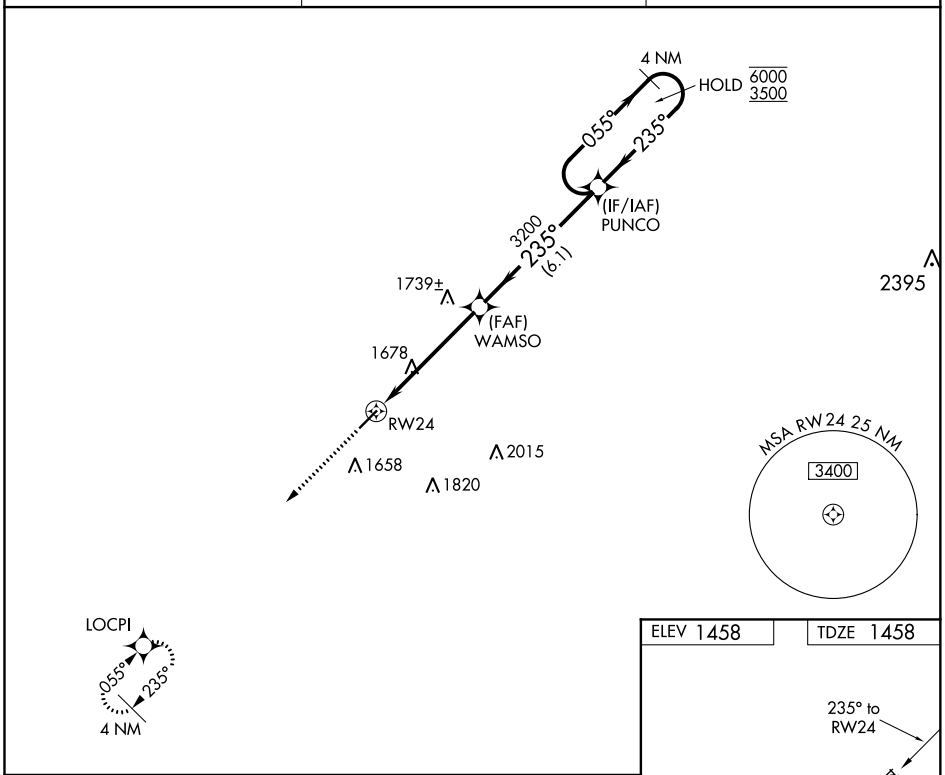

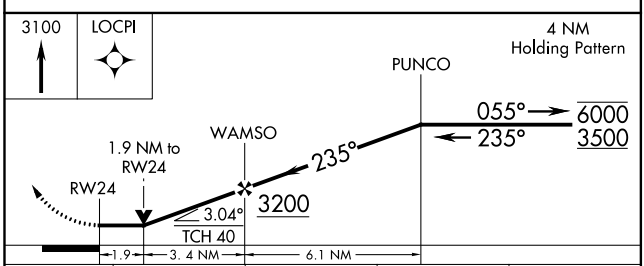

CATEGORY	A	B	C	D
LNAV MDA	2100-1 642 (700-1)		2100-1⅞ 642 (700-1⅞)	2100-2 642 (700-2)
CIRCLING	2100-1 642 (700-1)		2100-1⅞ 642 (700-1⅞)	2180-2¼ 722 (800-2¼)

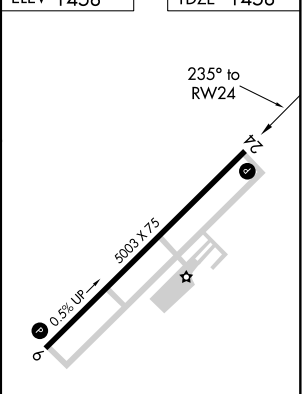

MIRL Rwy 6-24 L
REIL Rwys 6 and 24 L

NE-4, 08 SEP 2022 to 06 OCT 2022