WAAS CH 63009 W24A	APP CRS 240°	Rwy ldg 5501 TDZE 523 Apt Elev 526

RNAV (GPS) RWY 24
HENDERSON/OXFORD (HNZ)

For uncompensated Baro-VNAV systems, LNAV/VNAV NA below -16°C (4°F) or above 54°C (130°F). DME/DME RNP-0.3 NA. When local altimeter setting not received, use Roxboro altimeter setting and increase all DA 64 feet, and all MDA 80 feet; increase LPV all Cats visibility ⅛ mile, LNAV/VNAV all Cats and Circling Cats C and D visibility ¼ mile, and LNAV Cats C and D ⅜ mile. Helicopter visibility reduction below ¾ SM NA. Baro-VNAV and VDP NA when using Roxboro altimeter setting.

MISSED APPROACH: Climb to 3000 direct KOVPE and hold.

AWOS-3	RALEIGH APP CON	GCO	UNICOM
118.625	132.35 256.9	135.075	122.8 (CTAF) L

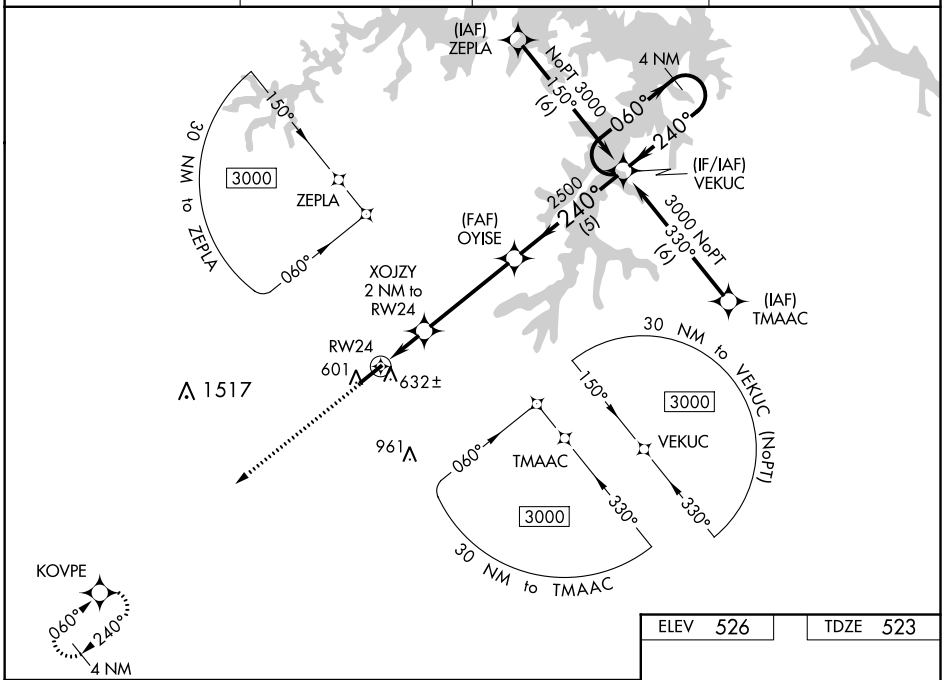

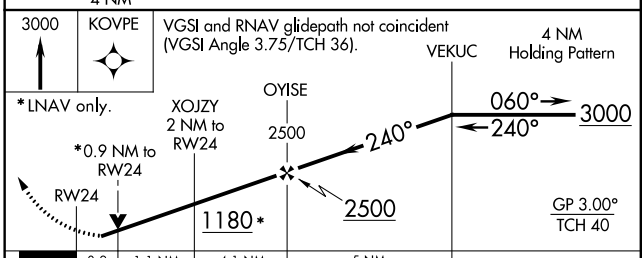

CATEGORY	A	B	C	D
LPV DA	773-⅞ 250 (300-⅞)			
LNAV/VNAV DA	813-1 290 (300-1)			
LNAV MDA	900-1 377 (400-1)			
C CIRCLING	960-1 434 (500-1)	980-1 454 (500-1)	1100-1½ 574 (600-1½)	1280-2½ 754 (800-2½)

ELEV 526 TDZE 523

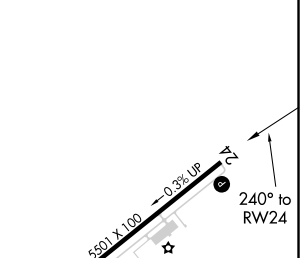

REIL Rwy 6 L
MIRL Rwy 6-24 L

SE-2, 08 SEP 2022 to 06 OCT 2022

SE-2, 08 SEP 2022 to 06 OCT 2022