RNAV (GPS) RWY 34
ORCAS ISLAND (ORS)

WAAS CH 99538 W34A	APP CRS 327°	Rwy ldg 2901 TDZE 35 Apt Elev 35

DME/DME RNP-0.3 NA. Helicopter visibility reduction below 1 SM NA. WAAS required, if unable see RNAV GPS-A. When local altimeter setting not received, use Friday Harbor altimeter setting and increase all MDA 40 feet and LP Cat B visibility ¼ mile. Night landing: Rwy 34 NA.

MISSED APPROACH: Climbing right turn to 2000 direct HUH VORTAC and hold.

AWOS-3	WHIDBEY APP CON	VICTORIA APP CON	CTAF
135.425	118.2 285.65 (SOUTH)	132.7 290.8 (NORTH)	128.25 L

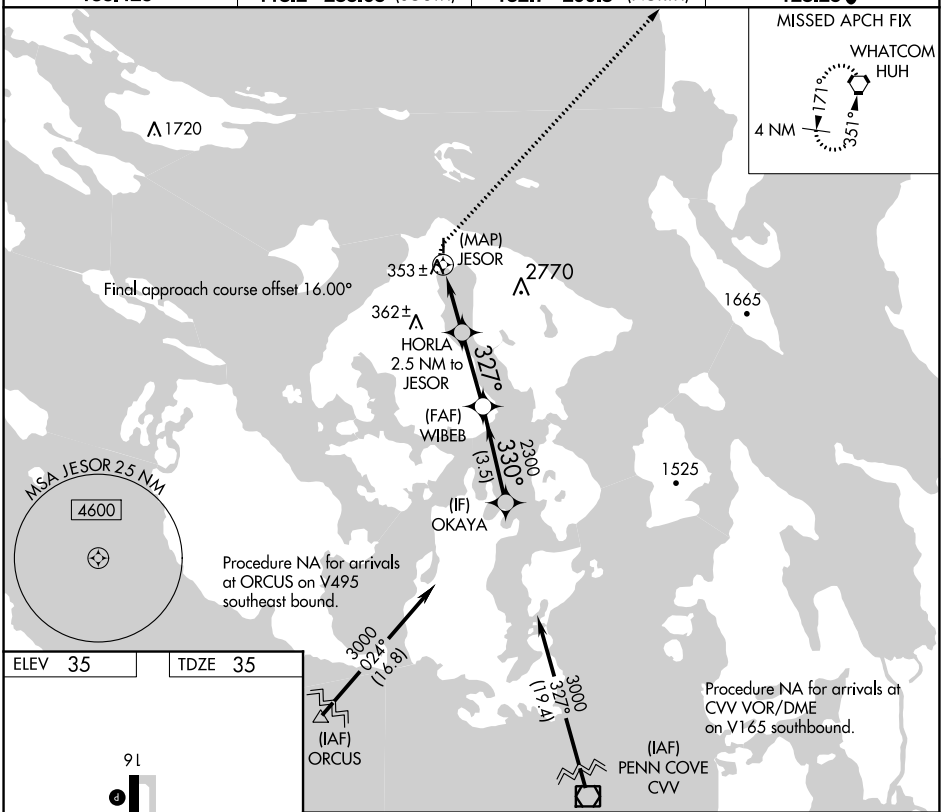

ELEV 35	TDZE 35

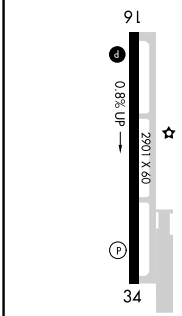

MIRL Rwy 16-34 L
REIL Rwys 16 and 34 L

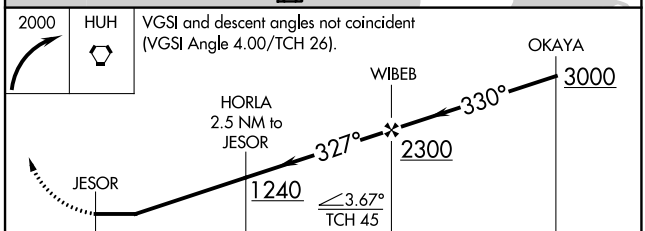

CATEGORY	A	B	C	D
LP MDA	760-1 725 (800-1)		NA	
C CIRCLING	1120-1¼ 1085 (1100-1¼)	1820-1½ 1785 (1800-1½)	NA	

NW-1, 08 SEP 2022 to 06 OCT 2022