# LOC RWY 31
LAGUARDIA (LGA)

| LOC/DME I-PZV | APP CRS | Rwy Idg | 7003 |
|---|---|---|---|
| 108.5 | 316° | TDZE | 7 |
| Chan 22 | | Apt Elev | 21 |

RADAR required for procedure entry. DME required.

Rwy 31 helicopter visibility reduction below RVR 4000 NA.

MISSED APPROACH: Climbing right turn to 2000 on LGA VOR/DME R-043 to GREKO INT/LGA 5.7 DME and hold, continue climb-in-hold to 2000.

| D-ATIS ARR 125.95 | NEW YORK APP CON | LAGUARDIA TOWER | GND CON | CLNC DEL | CPDLC |
|---|---|---|---|---|---|
| D-ATIS DEP 127.05 | 120.8 263.0 | 118.7 263.0 | 121.7 263.0 | 135.2 | |

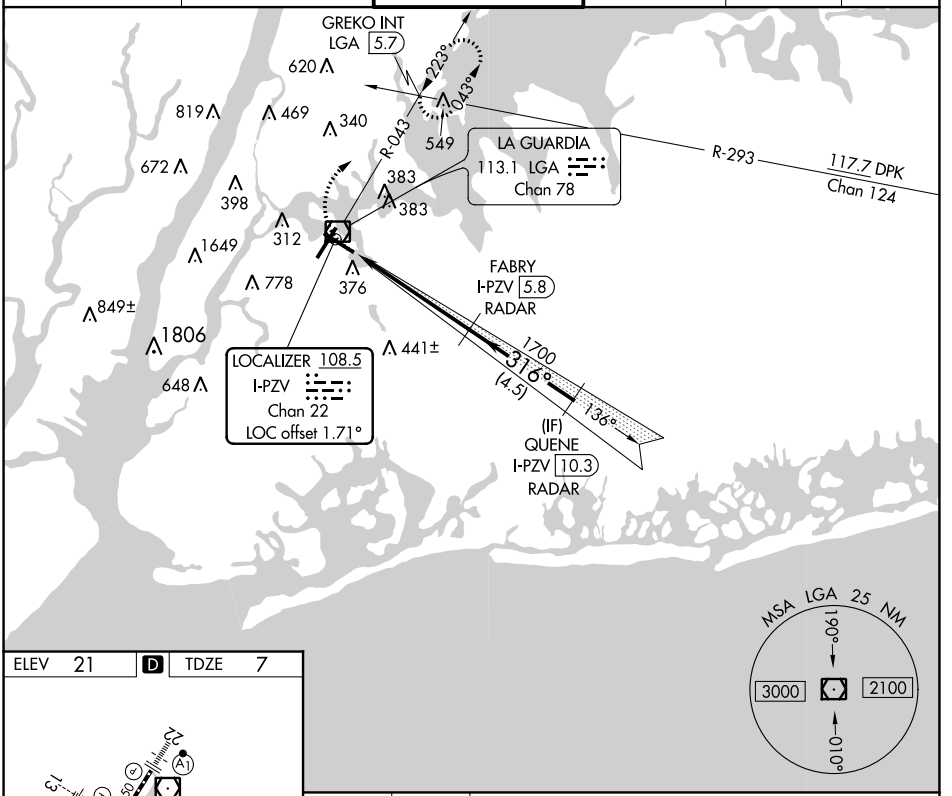


| ELEV 21 | D | TDZE 7 |
|---|---|---|

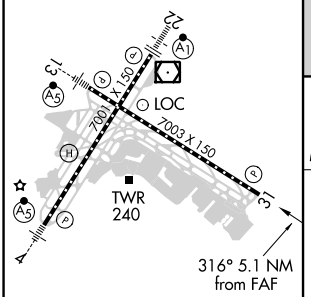


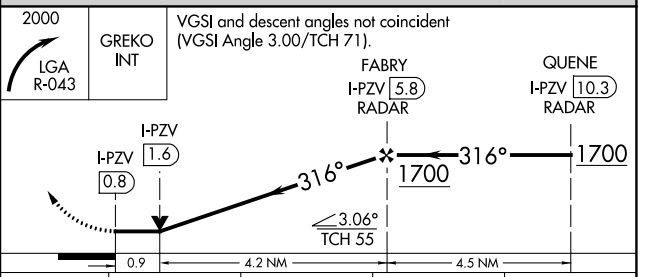


| CATEGORY | A | B | C | D |
|---|---|---|---|---|
| S-31 | 600/55 | 593 (600-1) | 600-1¾ | 593 (600-1¾) |
| C CIRCLING | 700-1 | 679 (700-1) | 1080-3<br>1059 (1100-3) | 1260-3<br>1239 (1300-3) |

TDZ/CL Rwys 4, 13 and 22
HIRL Rwys 4-22 and 13-31
REIL Rwy 31



NE-2, 03 NOV 2022 to 01 DEC 2022
NE-2, 03 NOV 2022 to 01 DEC 2022