WAAS CH 45925 W22A	APP CRS 215°	Rwy ldg 8806 TDZE 16 Apt Elev 19

RNAV (GPS) RWY 22L
GENERAL EDWARD LAWRENCE LOGAN INTL (BOS)

DME/DME RNP-0.3 NA. Circling NA to Rwy 14. Circling NA for Cats C and D west of Rwys 4L and 15R. For inoperative ALS, increase LNAV/VNAV Cat D visibility to RVR 6000 and LNAV Cat D visibility to 1½ SM. For uncompensated Baro-VNAV systems, LNAV/VNAV NA below -13°C (9°F) or above 43°C (109°F).

MALSF

MISSED APPROACH: Climb to 3000 direct WINNI and hold.

D-ATIS	BOSTON APP CON	BOSTON TOWER	GND CON	CLNC DEL	CPDLC
135.0	120.6 263.1	128.8 257.8 (WEST) 132.225 257.8 (EAST)	121.9 121.75	121.65 257.8	

RADAR REQUIRED

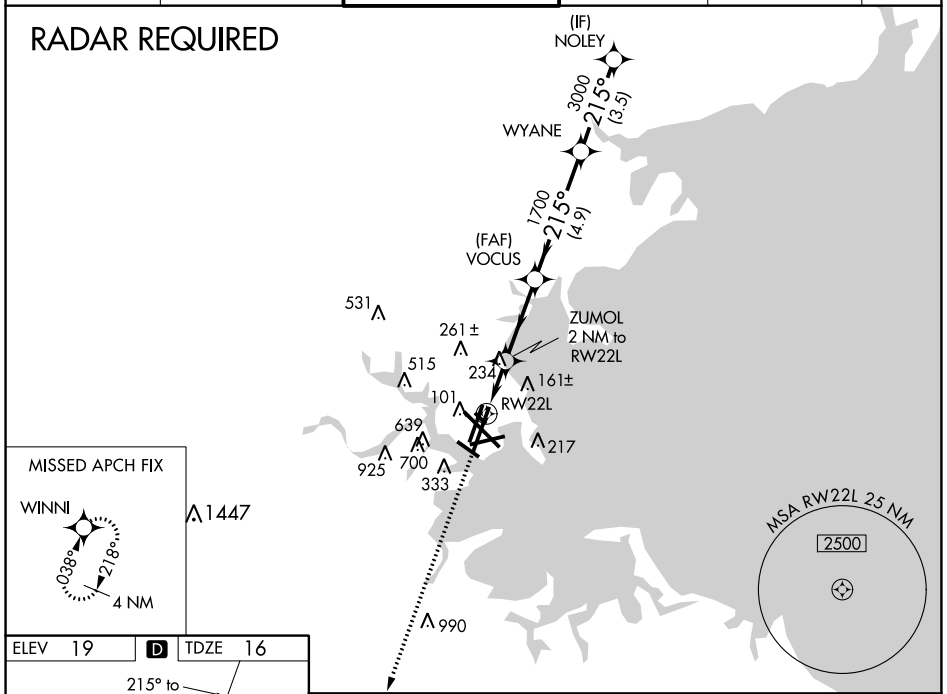

ELEV 19	D	TDZE 16

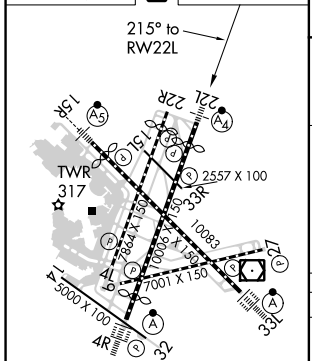

TDZ/CL Rwys 4R, 15R and 33L
REIL Rwys 4L, 27 and 32
MIRL Rwy 15L-33R
HIRL Rwys 4L-22R, 4R-22L, 9-27, 14-32 and 15R-33L

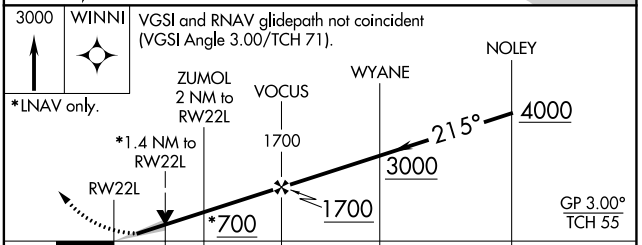

CATEGORY	A	B	C	D
LPV DA	216/40 200 (200-¾)			
LNAV/VNAV DA	408/50 392 (400-1)			
LNAV MDA	540/40 524 (600-¾)		540-1¼ 524 (600-1¼)	
CIRCLING	940-1¼ 921 (1000-1¼)	1040-1½ 1021 (1100-1½)	620-1¾ 601 (700-1¾)	620-2 601 (700-2)

NE-1, 01 DEC 2022 to 29 DEC 2022
NE-1, 01 DEC 2022 to 29 DEC 2022